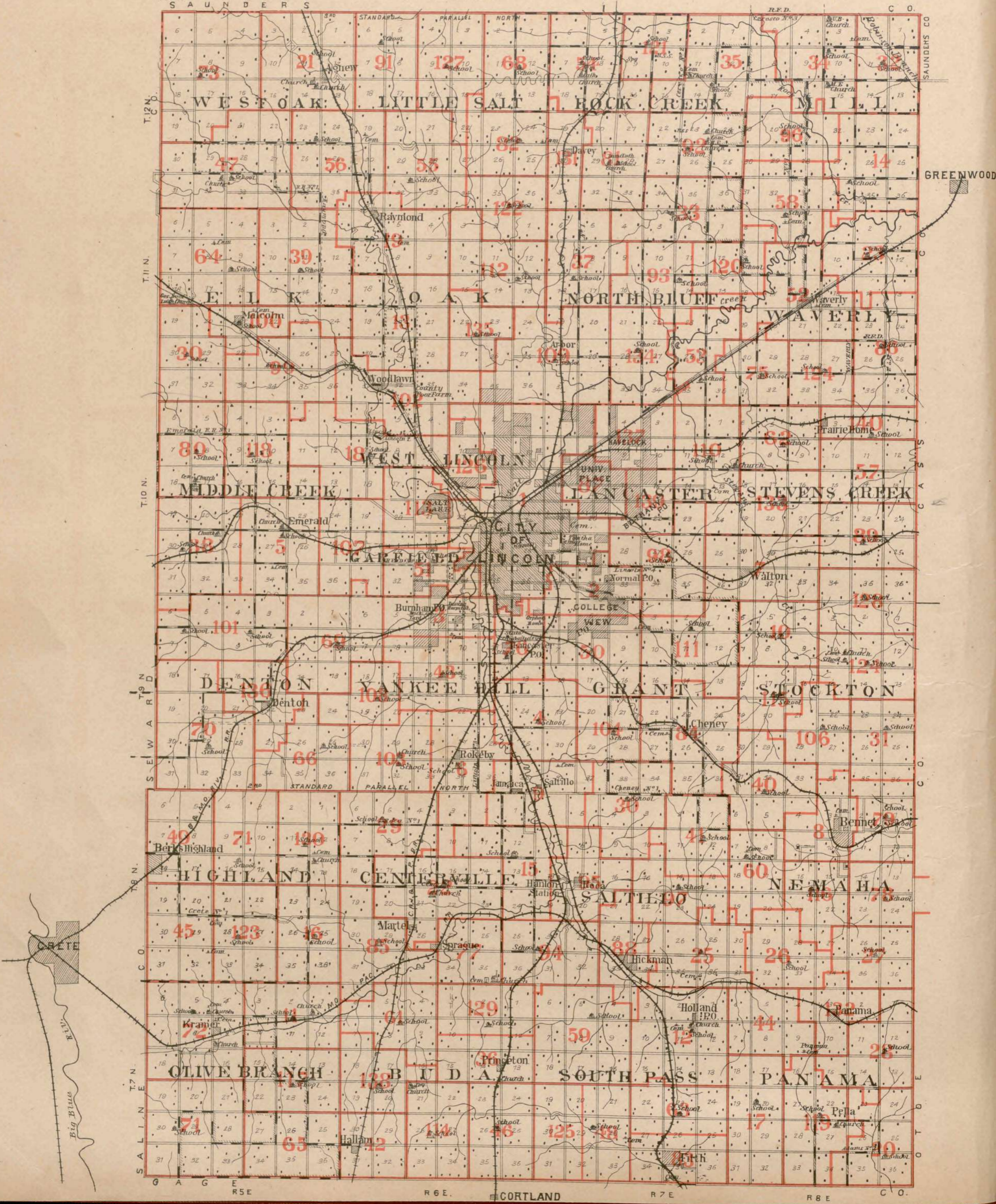


SCHOOL DISTRICT  
 OUTLINE MAP OF  
**LANCASTER CO.**  
 NEBRASKA.

Scale  $\frac{1}{2}$  of 1 inch to 1 mile CERESCO

Copyrighted 1903 by the Brown-Scoville Pub. Co., Des Moines, Iowa.



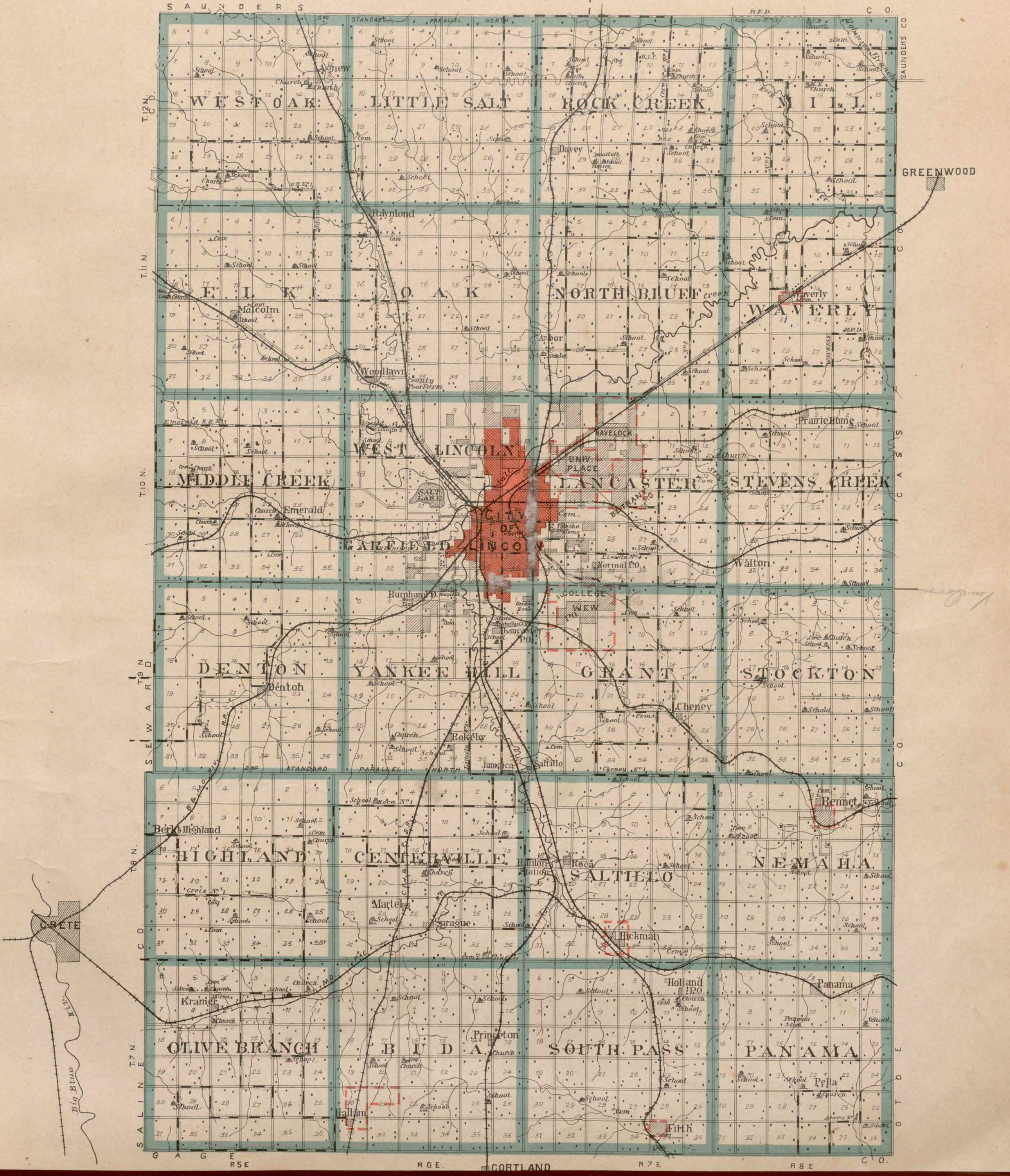
OUTLINE MAP OF  
**LANCASTER Co.**

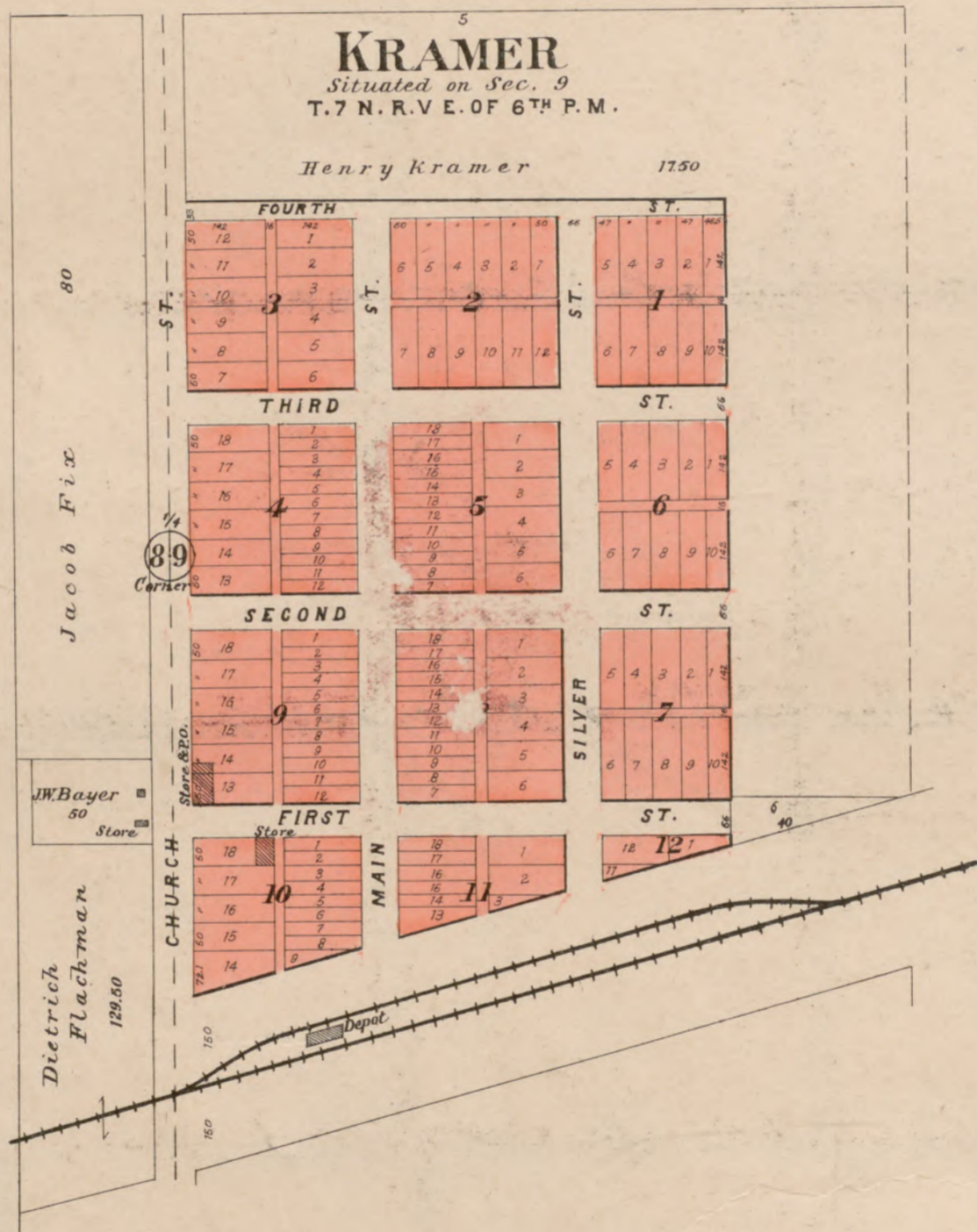
NEBRASKA.

Scale  $\frac{1}{2}$  of 1 inch to 1 mile

CERESCO

Copyrighted 1903 by the Brown-Scoville Pub. Co. Des Moines, Iowa.





PLAT OF  
**OLIVE BRANCH**

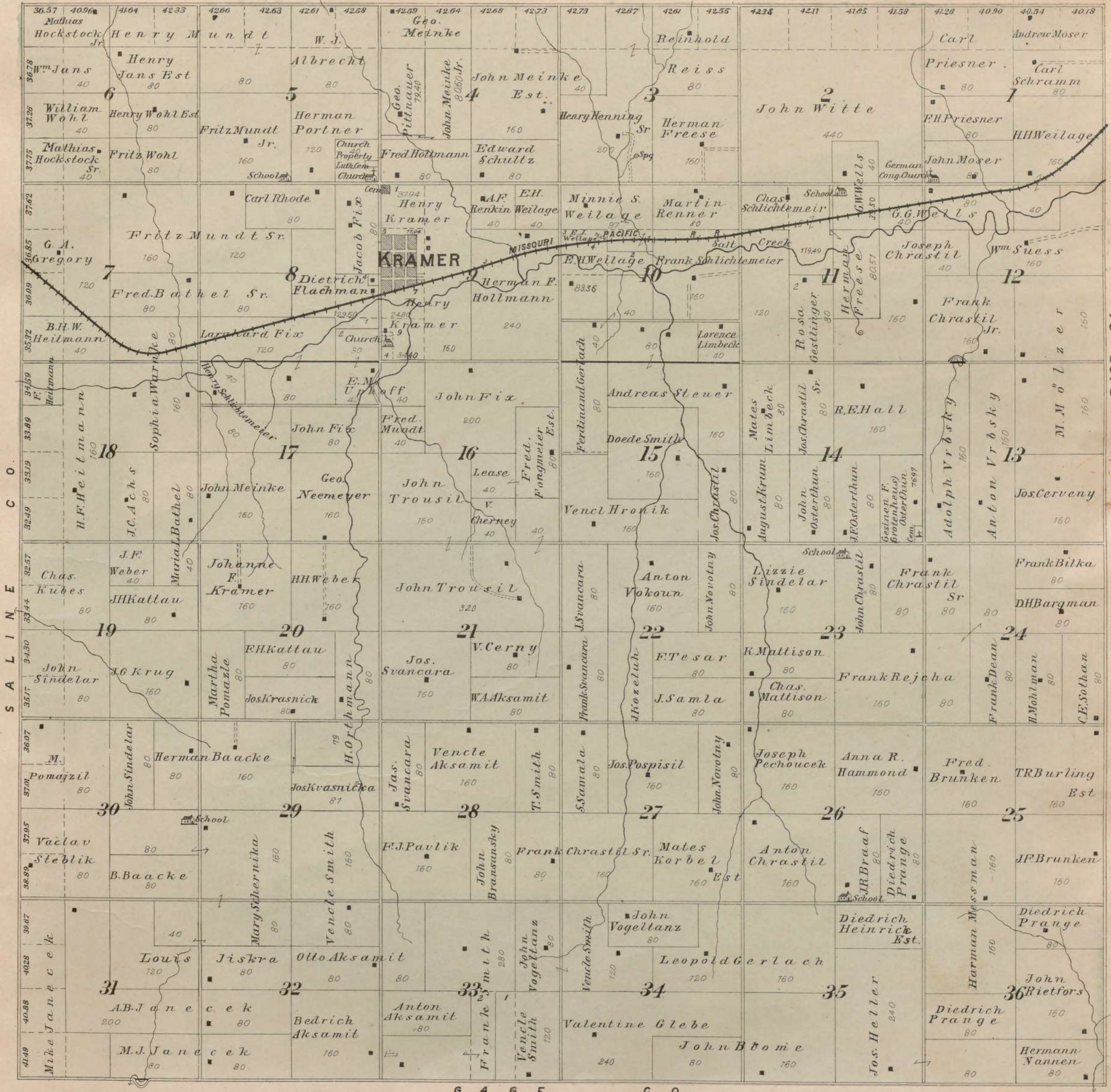
Scale 2 Inches to the Mile.

Township 7 North. Range 5 East.

of the 6<sup>th</sup> Principal Meridian.

HIGHLAND

PAGE 30



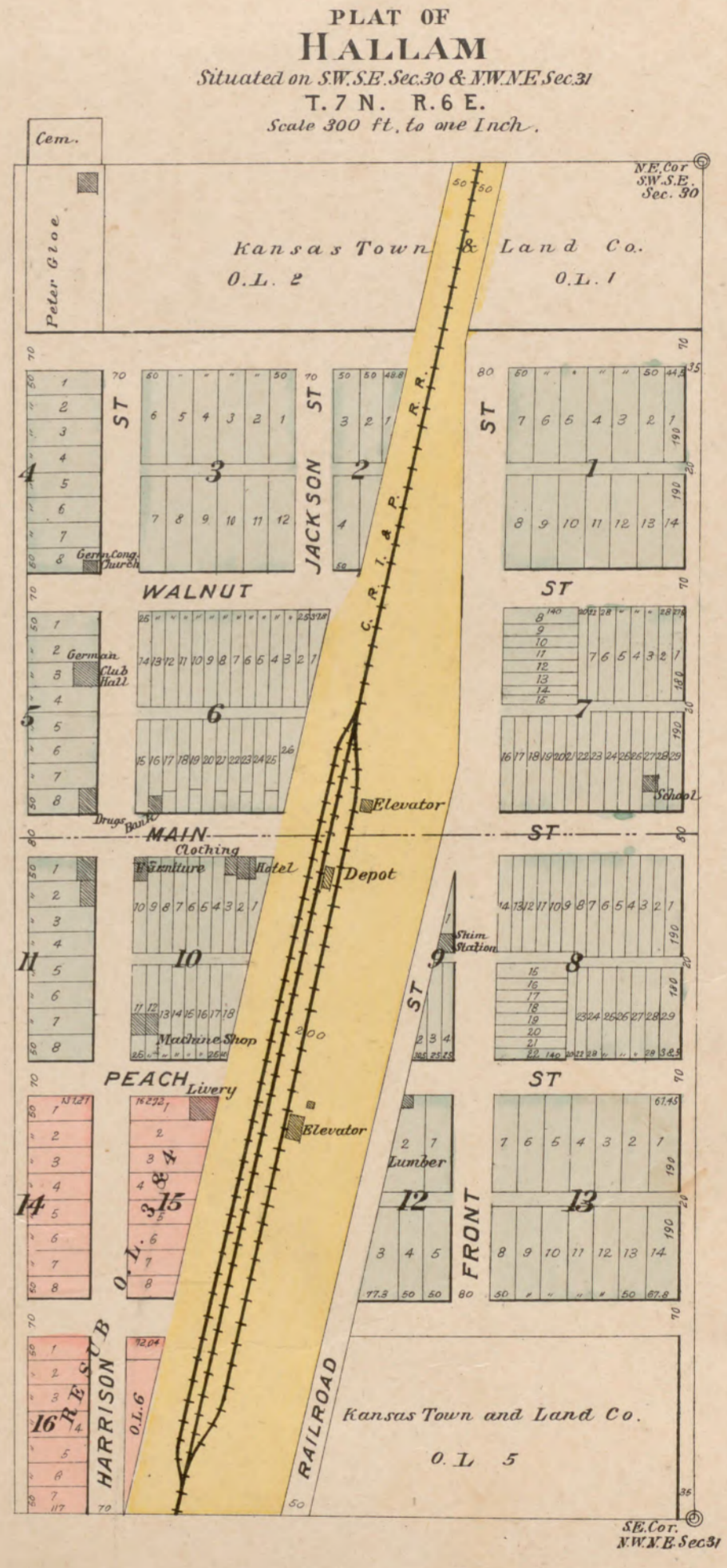
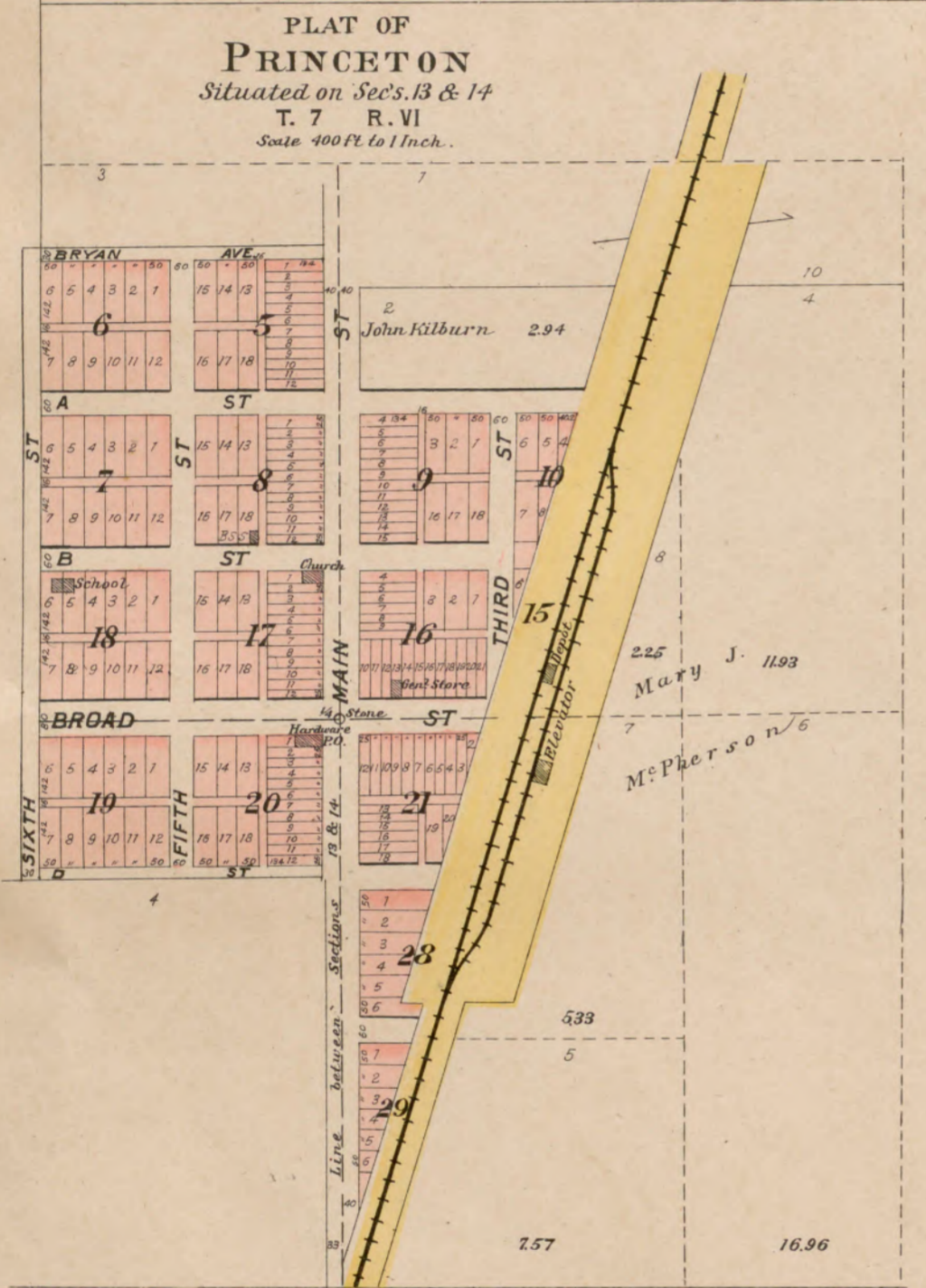
S  
A  
L  
I  
N  
E

PAGE 24

B  
U  
D  
A

G  
A  
G  
E

C  
O.

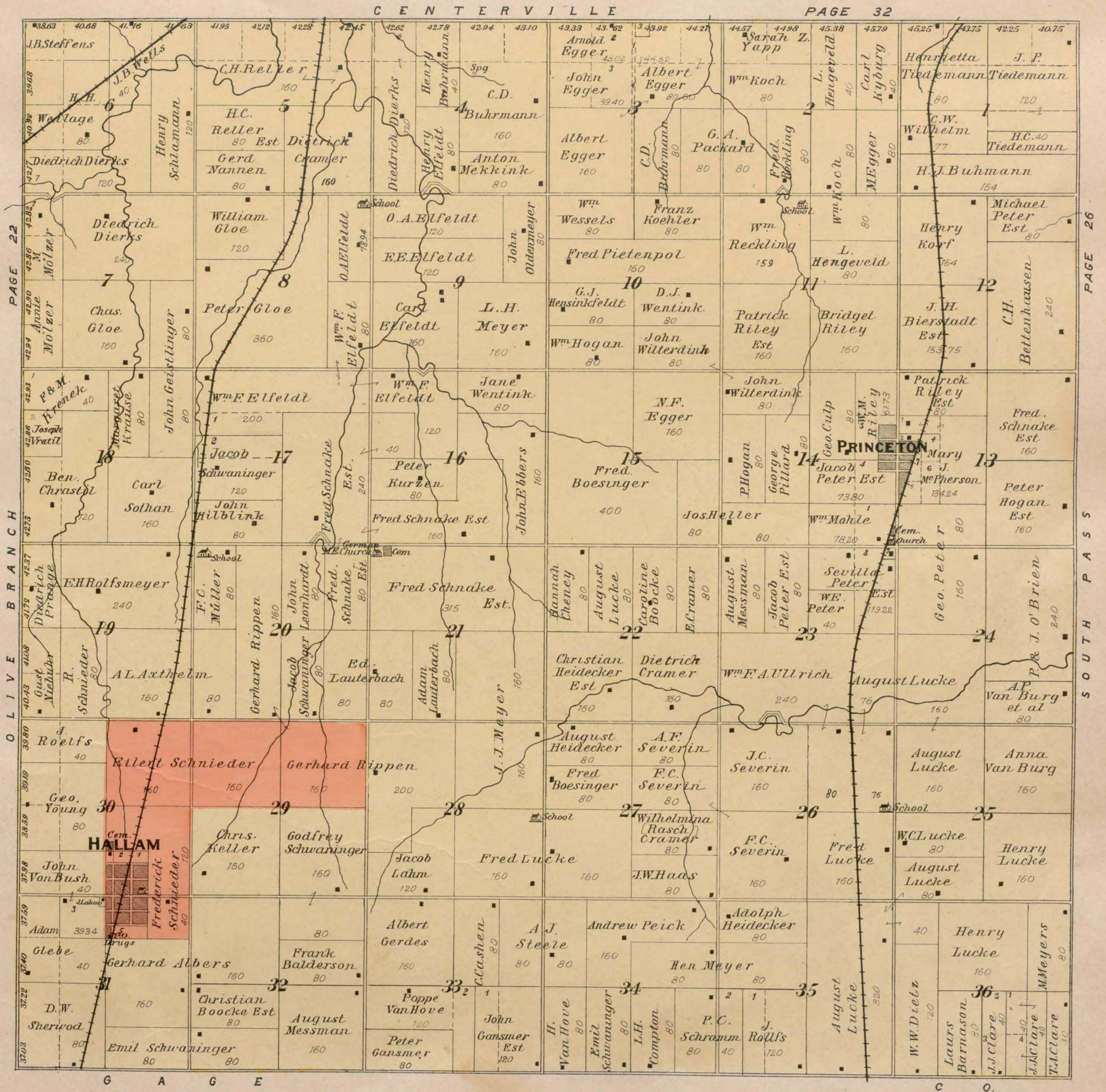


PLAT OF  
**BUDA**

Scale 2 Inches to the Mile.

Township 7 North. Range 6 East.

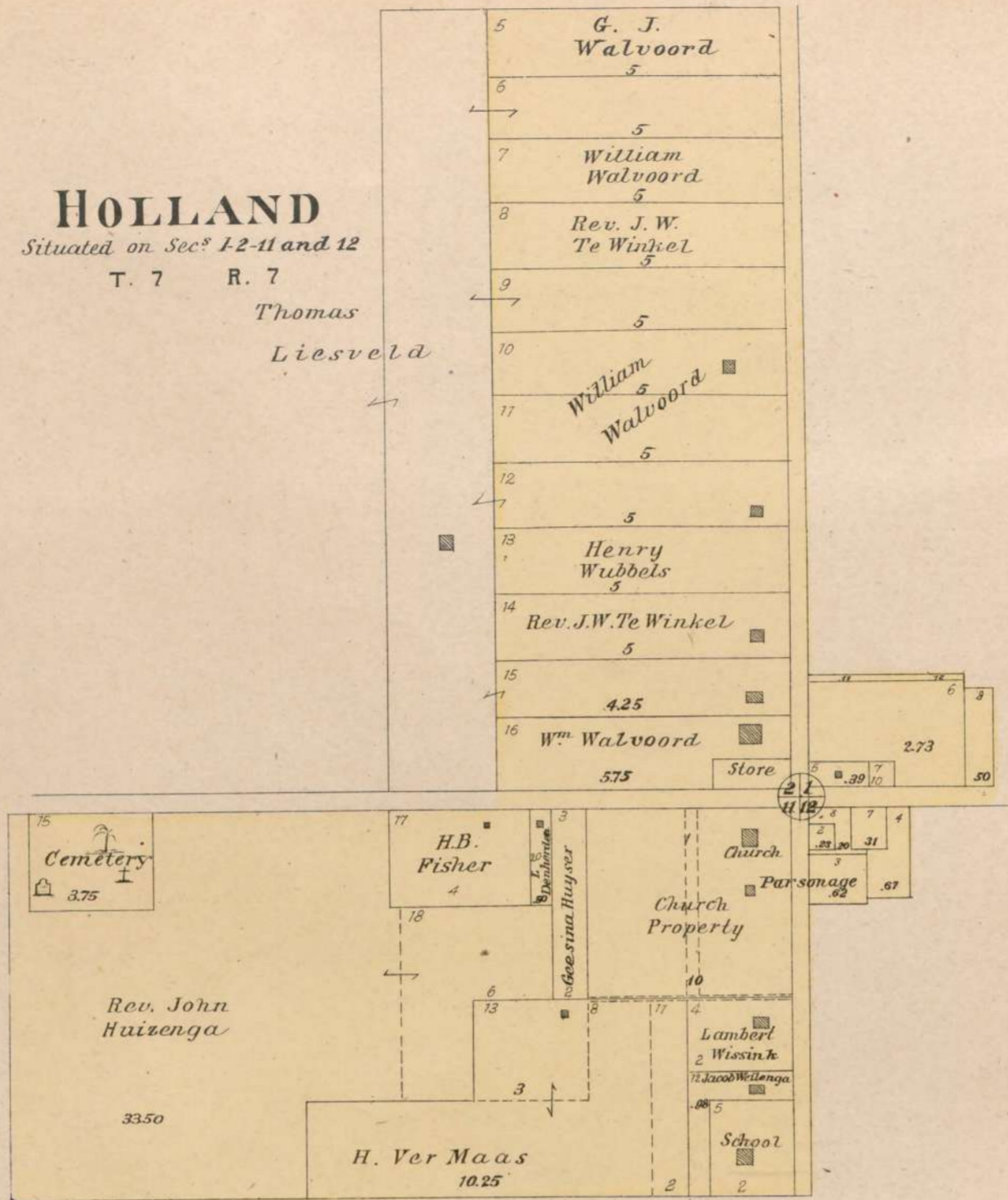
of the 6<sup>th</sup> Principal Meridian.



# HOLLAND

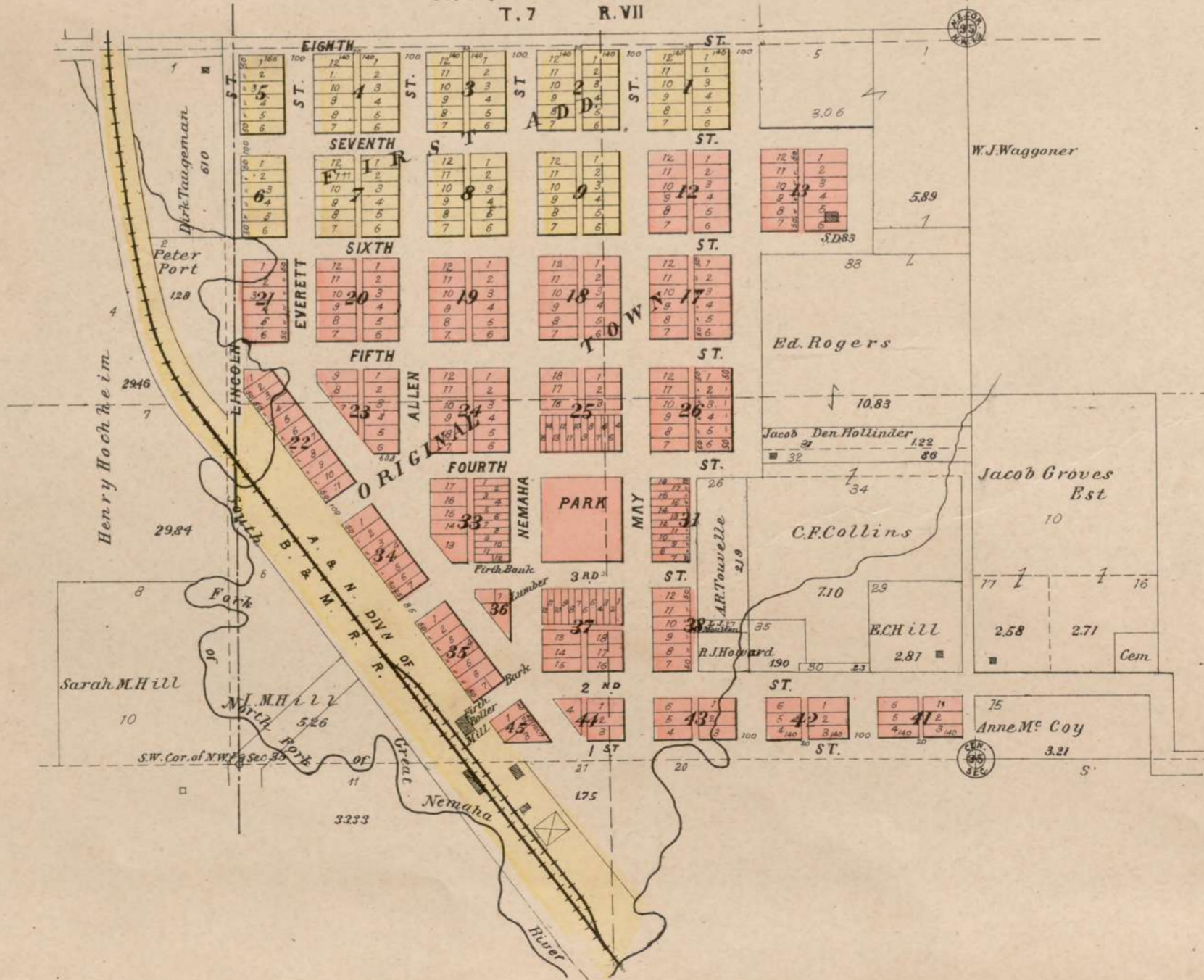
Situated on Secs 1-2-11 and 12  
T. 7 R. 7

Thomas  
Liesveld



# PLAT OF FIRTH

Situated on N.W. 1/4 Sec. 35  
T. 7 R. VII



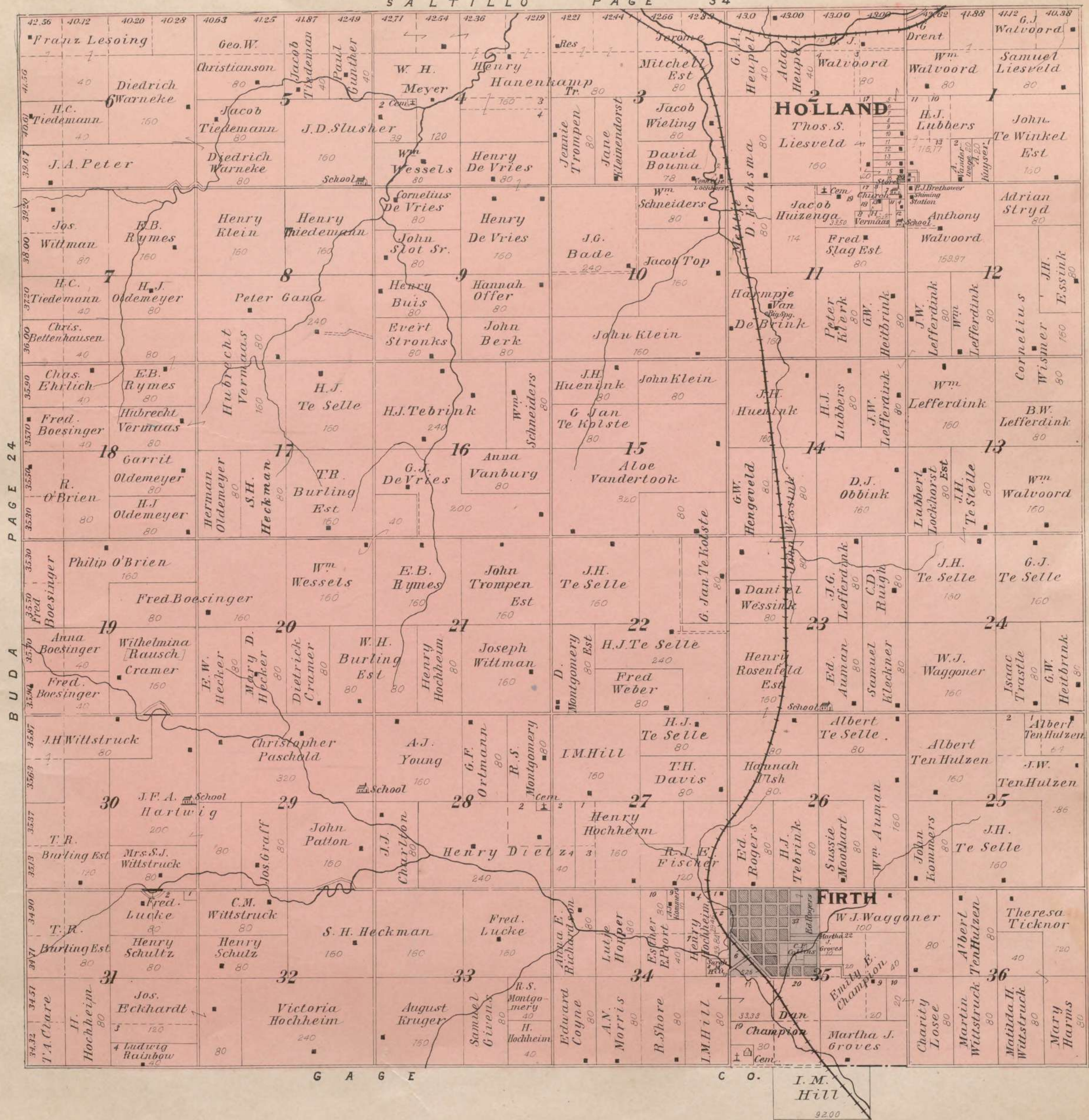
# PLAT OF SOUTH PASS

Scale 2 Inches to the Mile.

Township 7 North. Range 7 East.

of the 6<sup>th</sup> Principal Meridian.

S A L T I L L O      P A G E      3 4



I. M.  
Hill  
9200

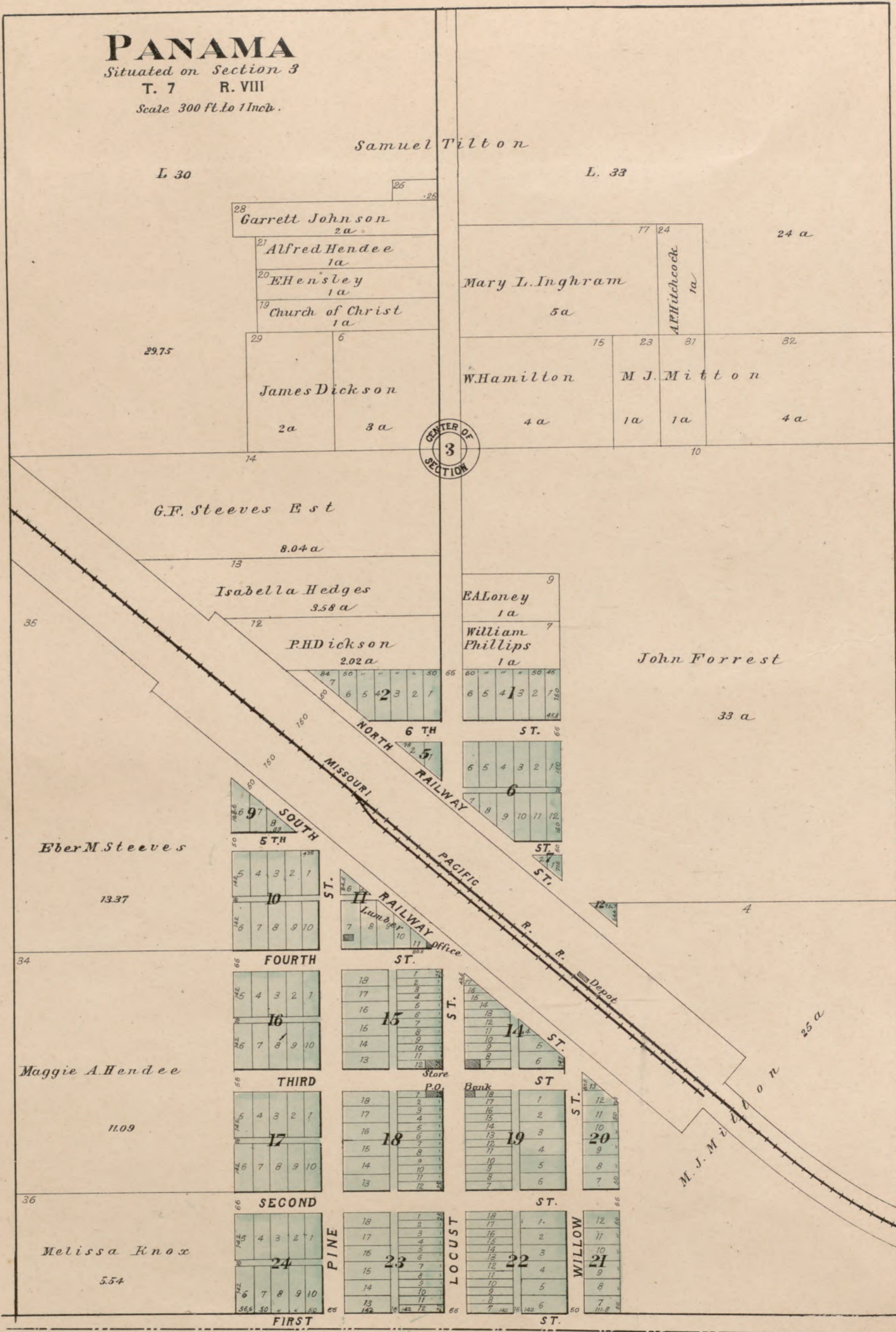


# PANAMA

Situated on Section 3

T. 7 R. VIII

Scale 300 ft. to 1 Inch.



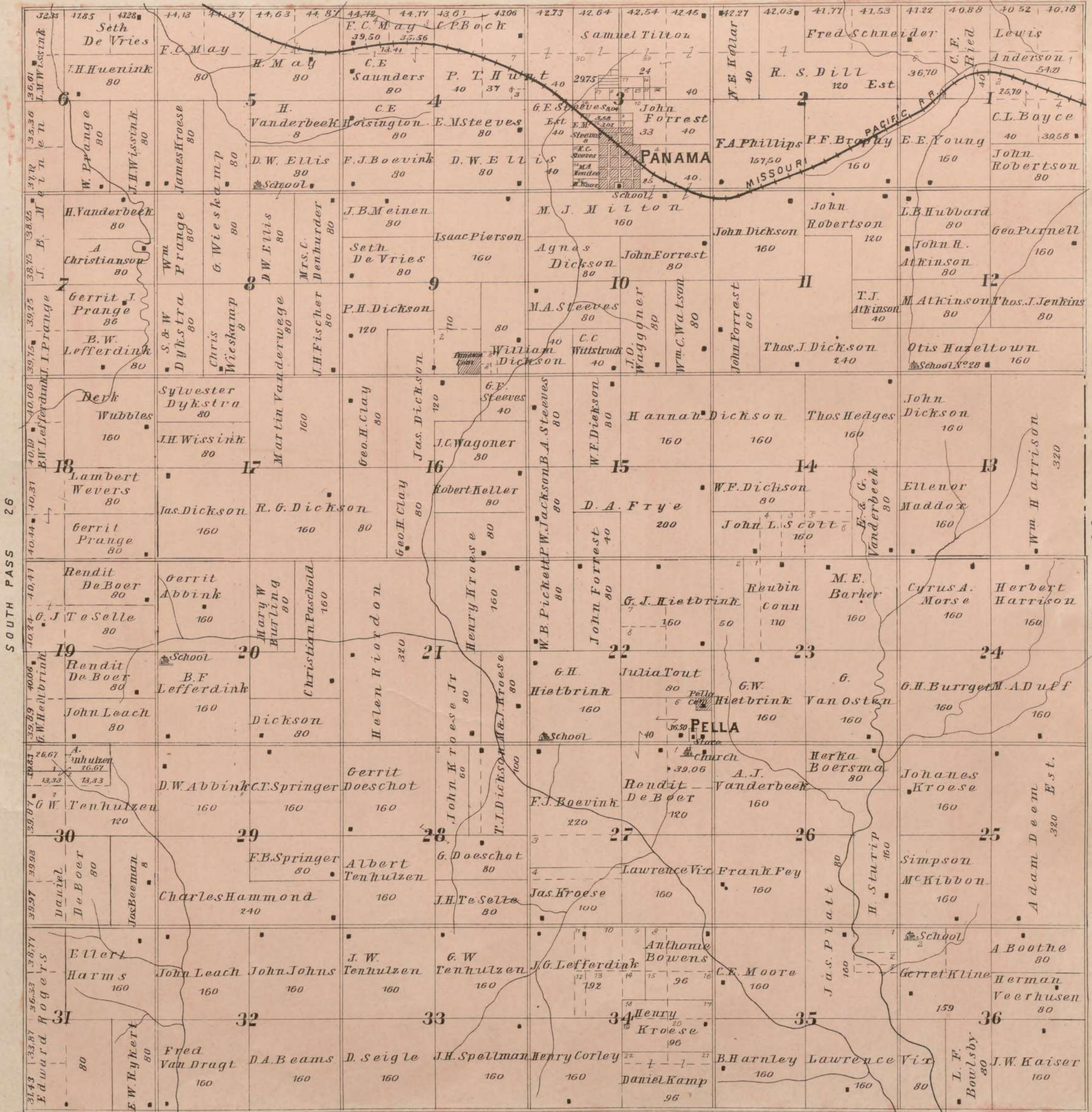
# PLAT OF PANAMA

Scale 2 Inches to the Mile.


Township 7 North. Range 8 East.

of the 6<sup>th</sup> Principal Meridian.

NEMAHA PAGE 36



GAGE CO



PLAT OF  
**HIGHLAND**

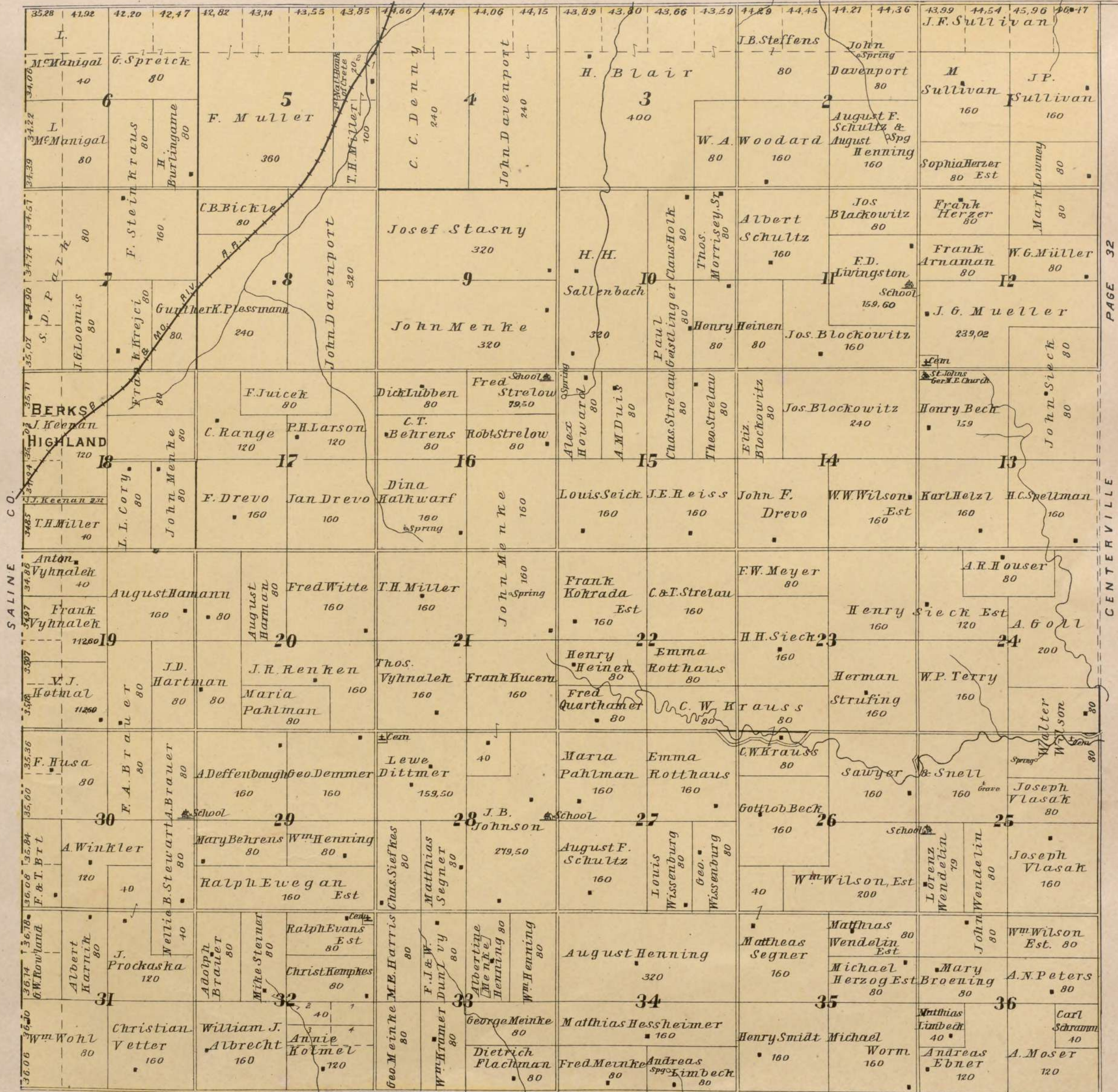
Scale 2 Inches to the Mile.

Township 8 North. Range 5 East.

of the 6<sup>th</sup> Principal Meridian.

DENTON

PAGE 38



PAGE 32

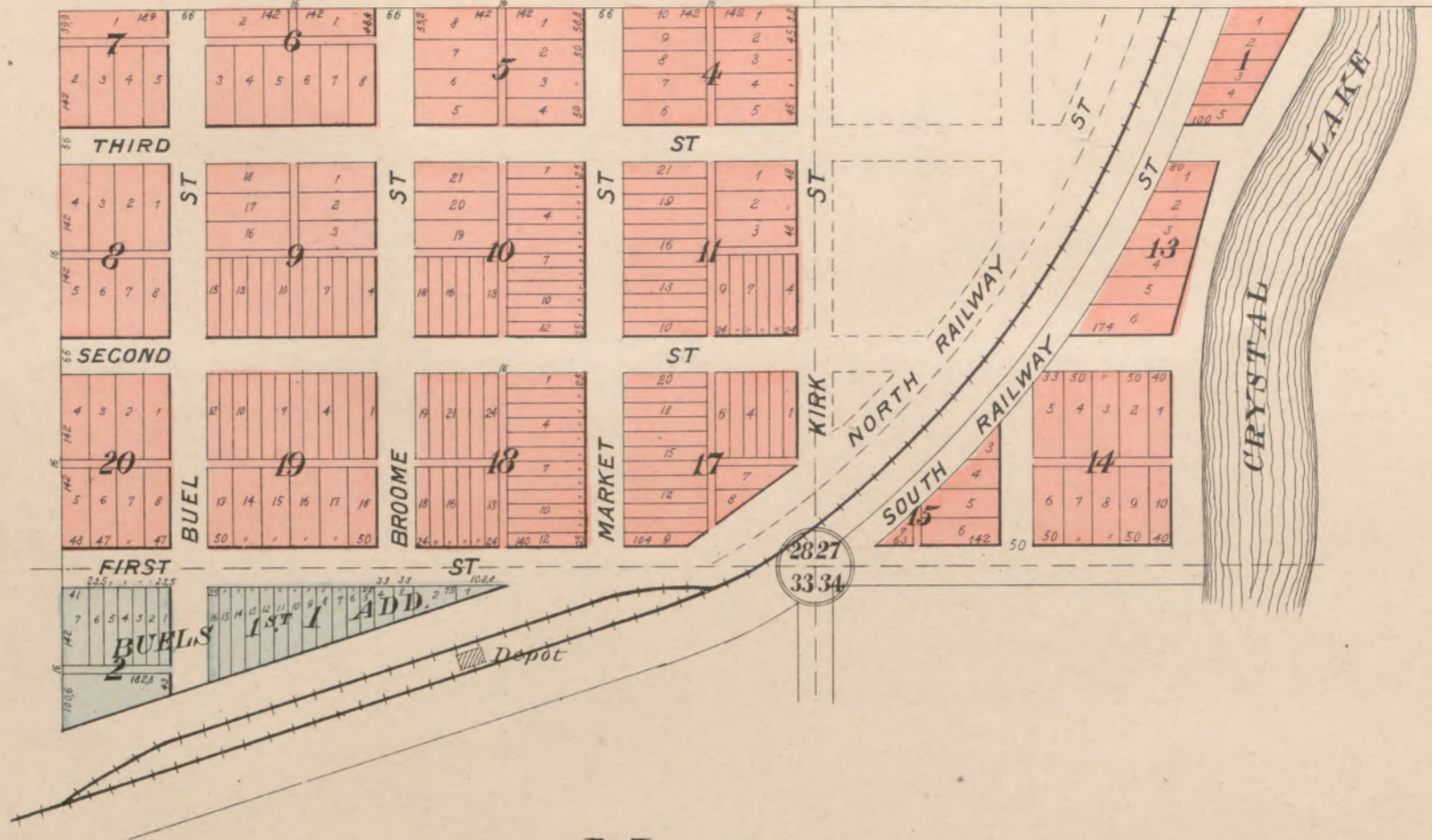
CENTERVILLE

OLIVE BRANCH

PAGE 22

# SPRAGUE

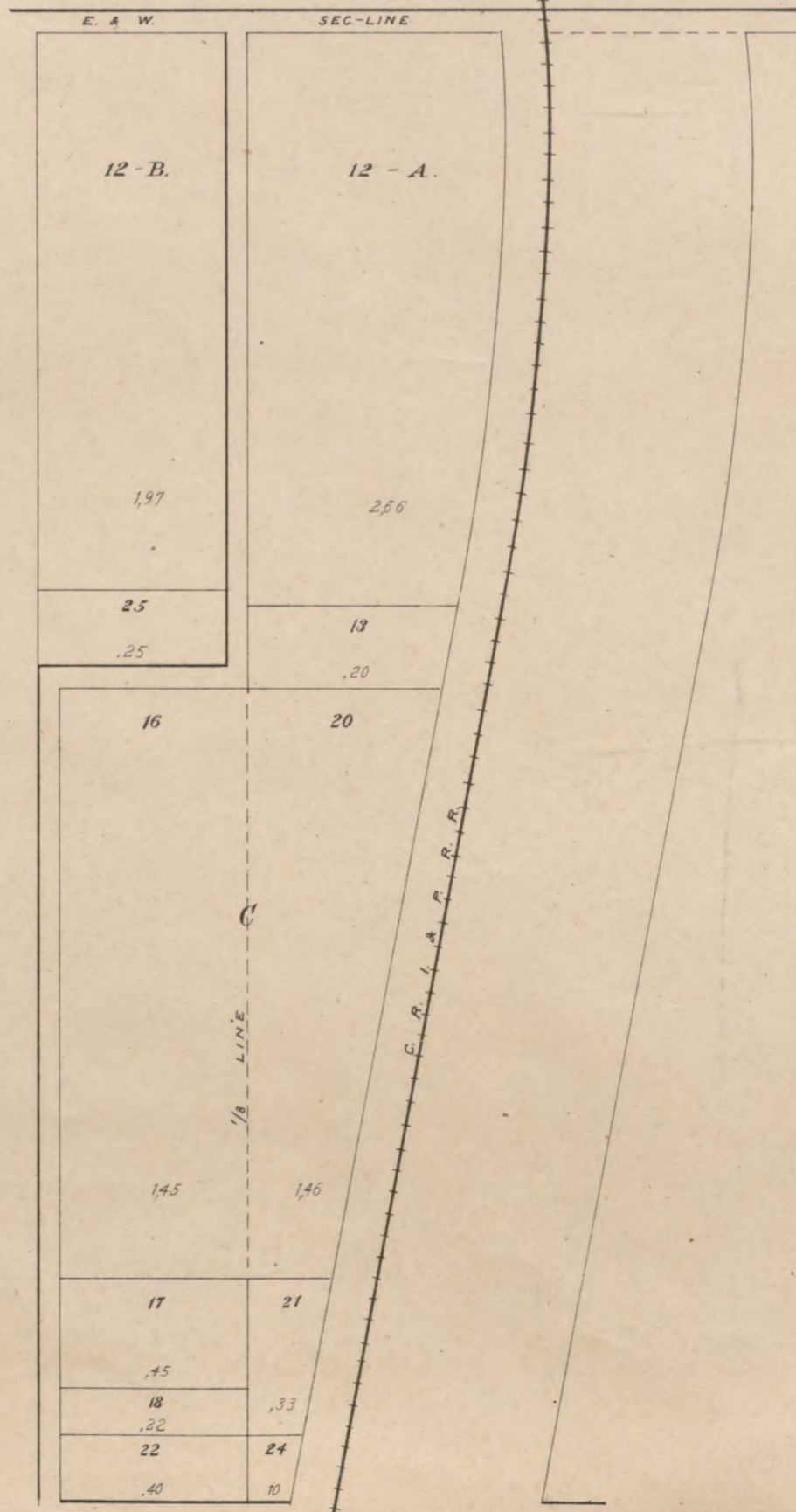
Situated on Secs 27, 28 & 33.  
CENTERVILLE PRECT.



# MARTEL

IRREGULAR TRACTS.

Sec. 28.  
CENTERVILLE PRECT.



PLAT OF  
**CENTERVILLE**

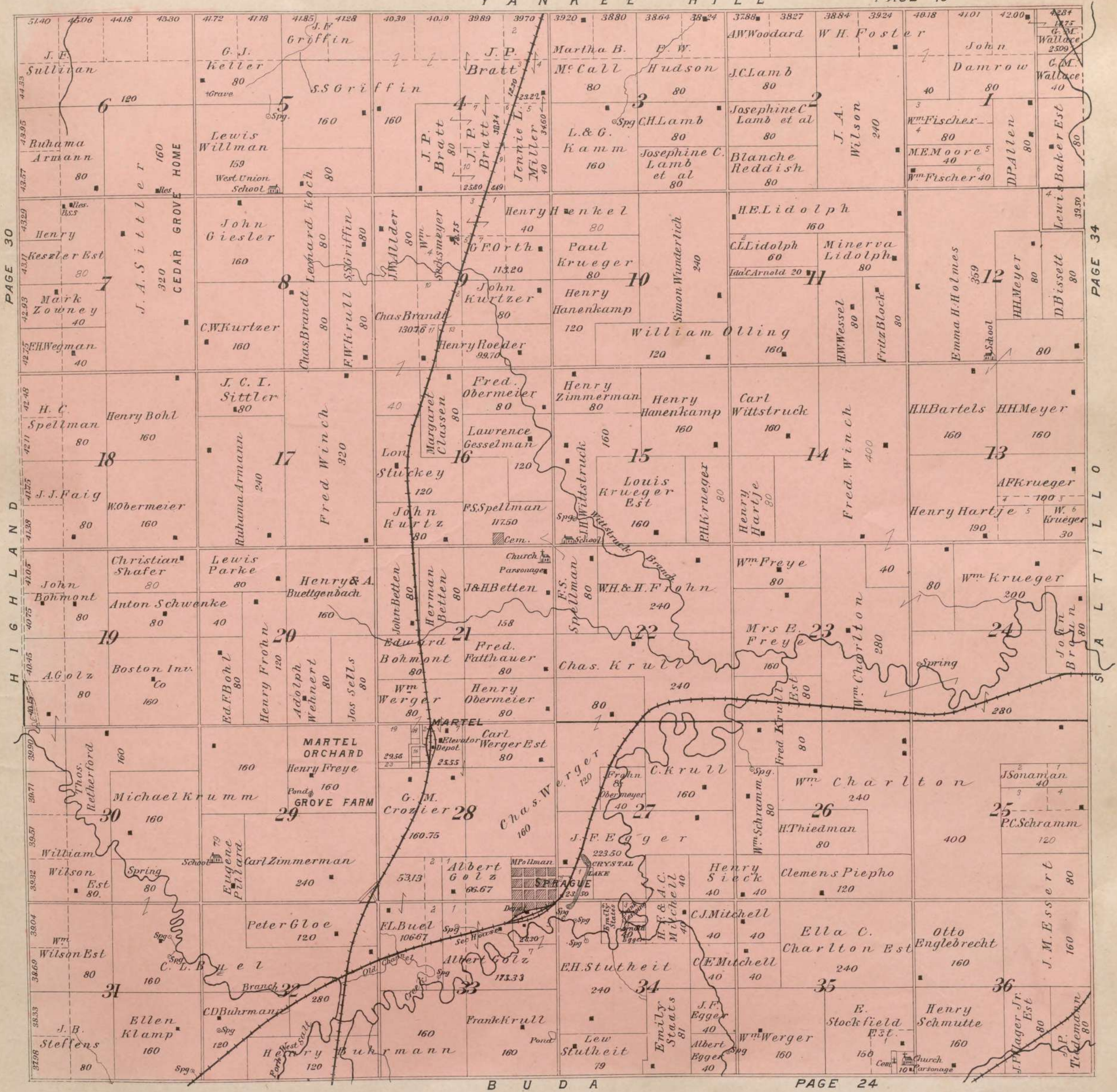
Scale 2 Inches to the Mile.

Township 8 North. Range 6 East.

of the 6<sup>th</sup> Principal Meridian.

Y A N K E E H I L L

PAGE 40



PAGE 30

H I G H L A N D

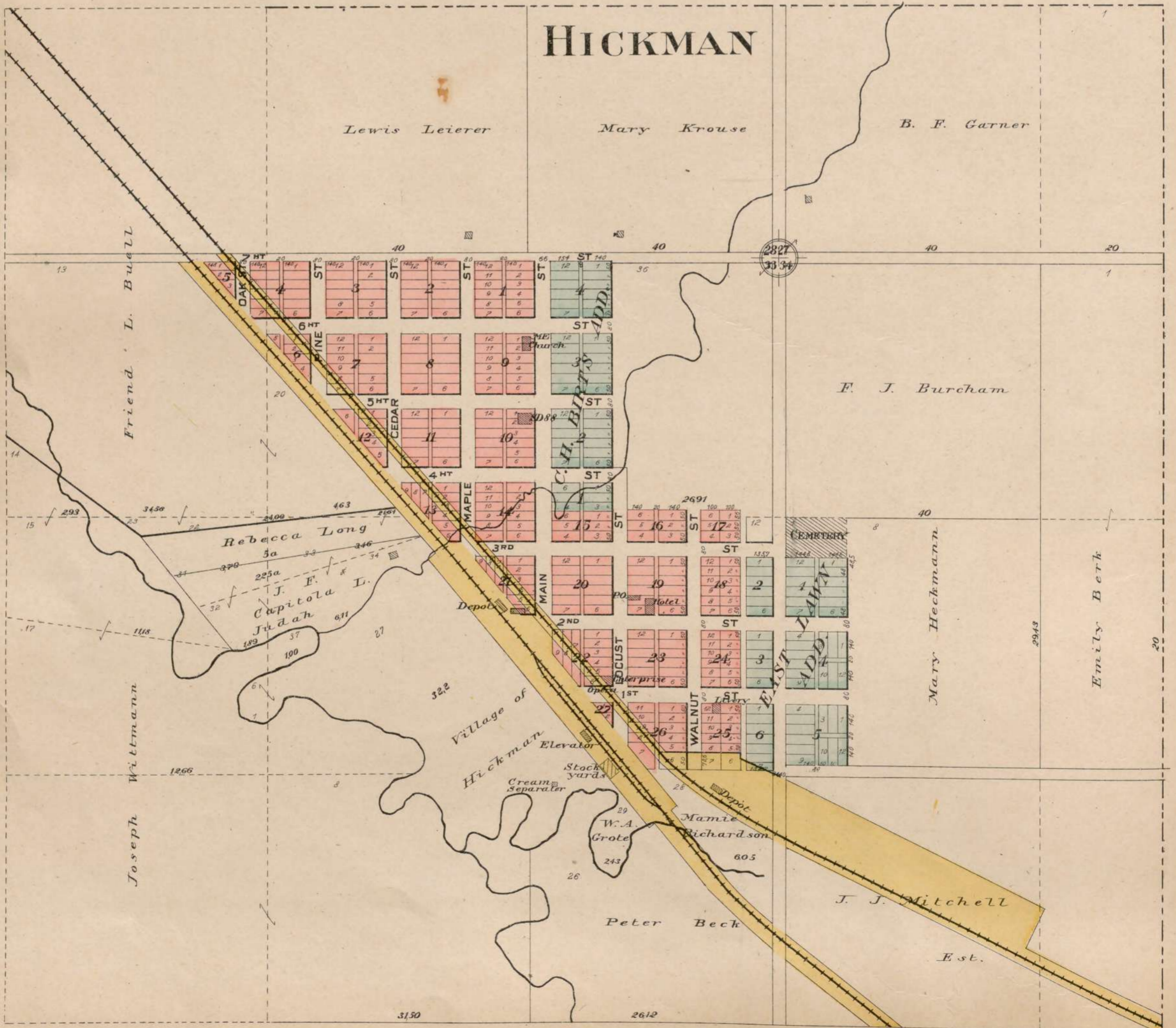
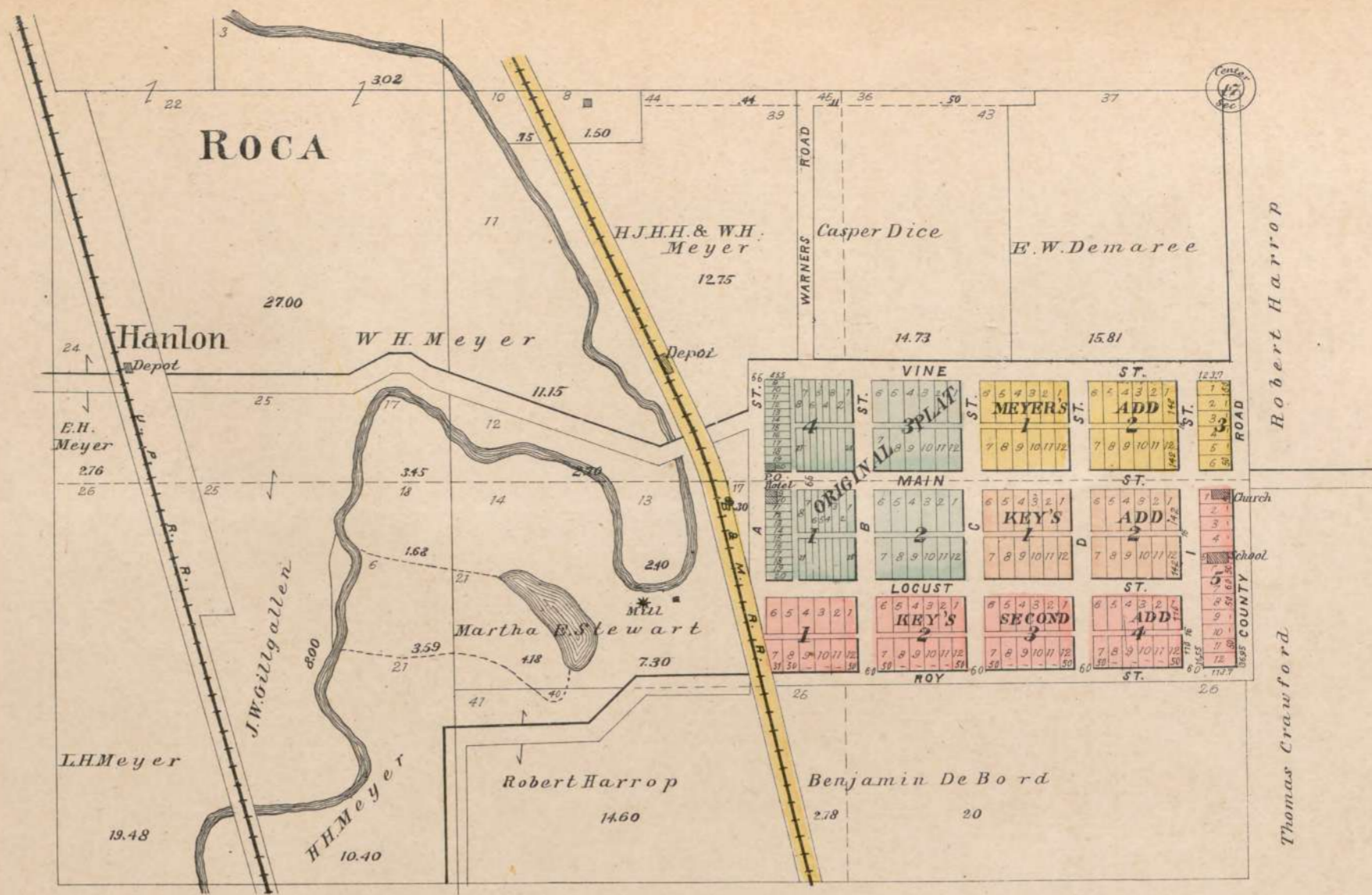
PAGE 24

PAGE 34

S A L T I L L O

B U D A

PAGE 24



PLAT OF  
**SALTILLO**

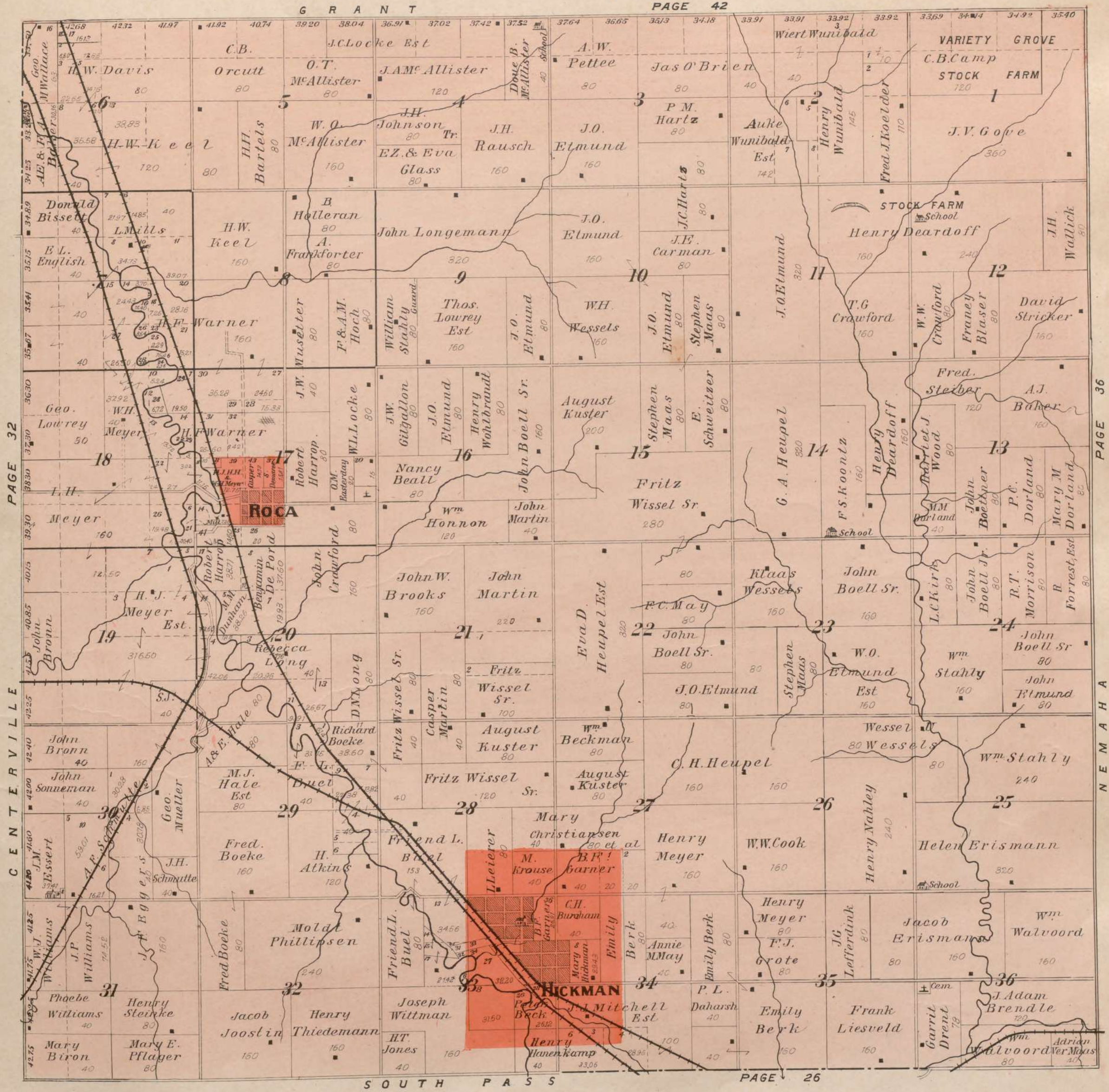
Scale 2 Inches to the Mile.

Township 8 North. Range 7 East.

of the 6<sup>th</sup> Principal Meridian.

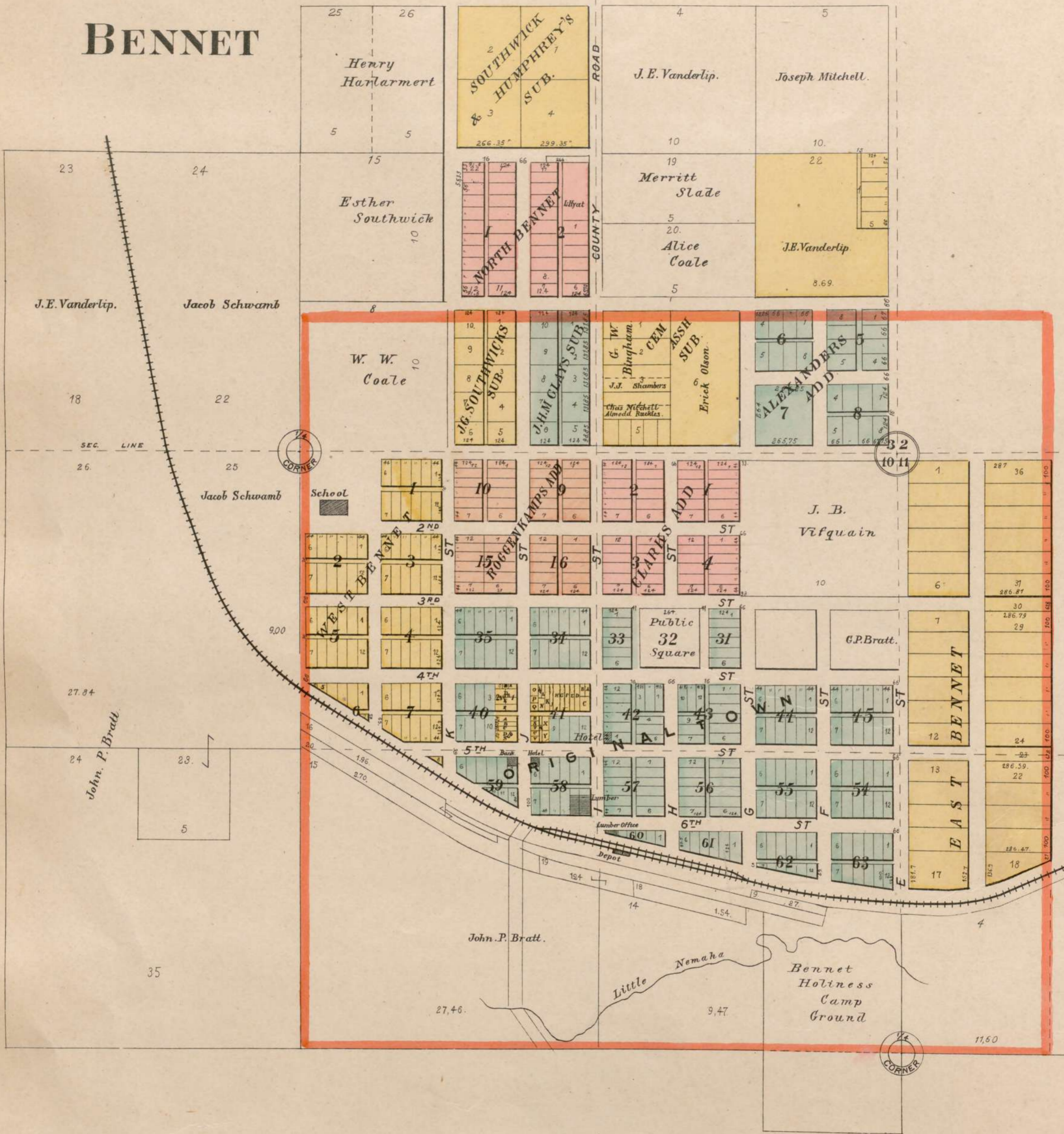
G R A N T

PAGE 42





# BENNET



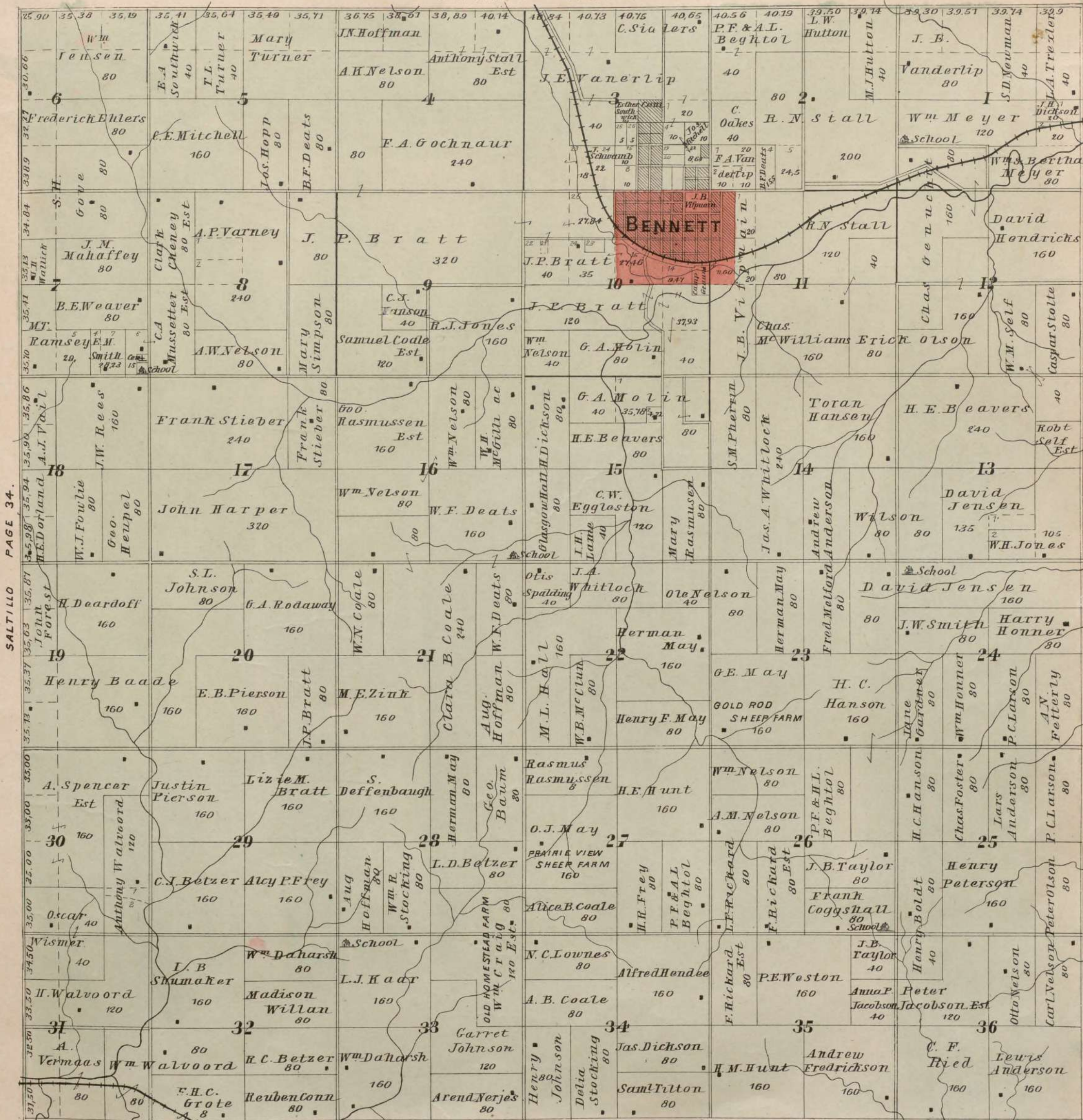
PLAT OF  
**NEMAHA**

Scale 2 Inches to the Mile.

Township 8 North. Range 8 East.

of the 6<sup>th</sup> Principal Meridian.

STOCKTON PAGE 44

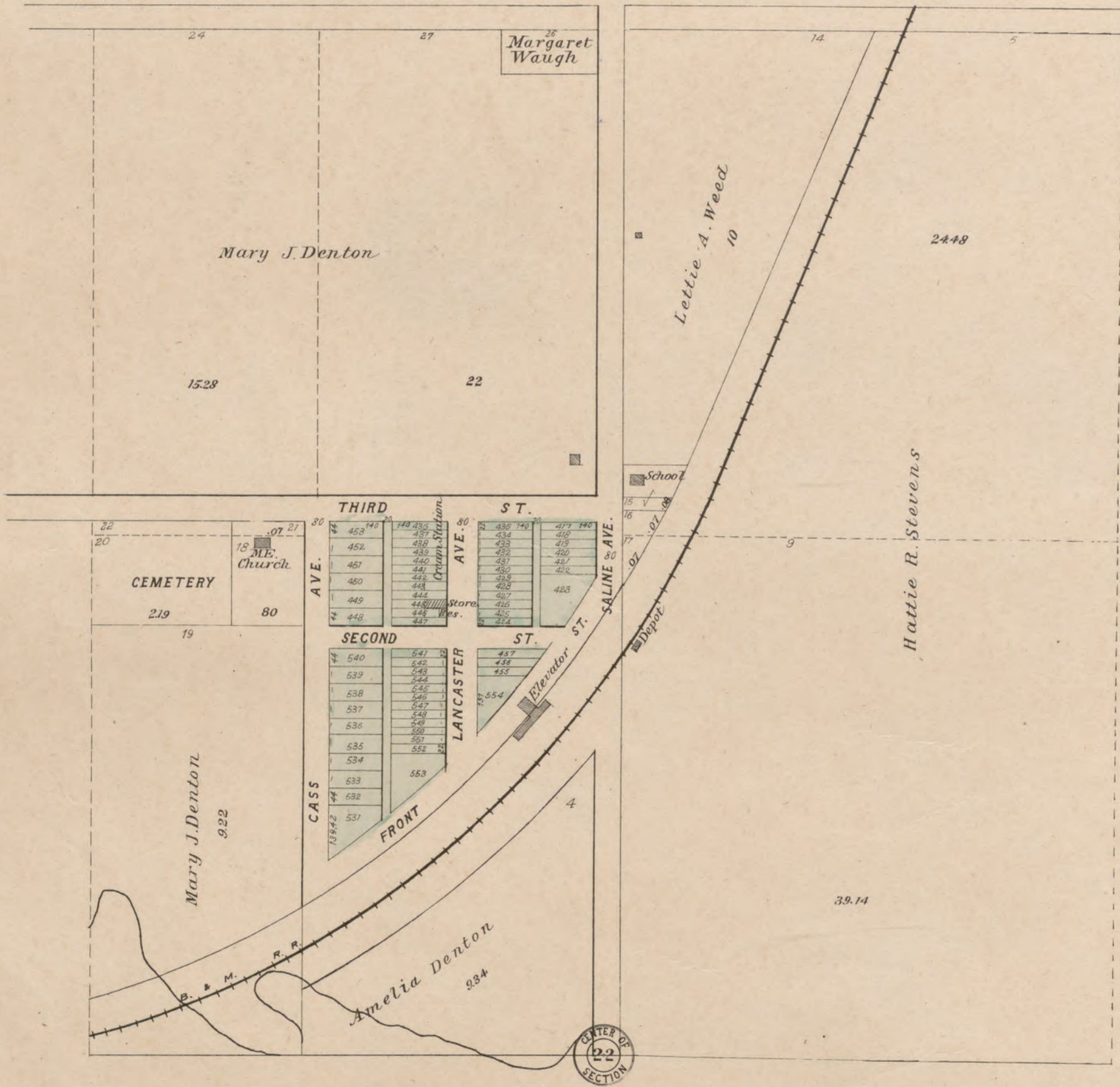


SALTILLO PAGE 34.

OTOE CO.

PANAMA PAGE 28

**DENTON**  
 LANCASTER COUNTY NEB.  
 Situated on the N.W. 1/4 Sec. 22  
 T. 9 R. 5



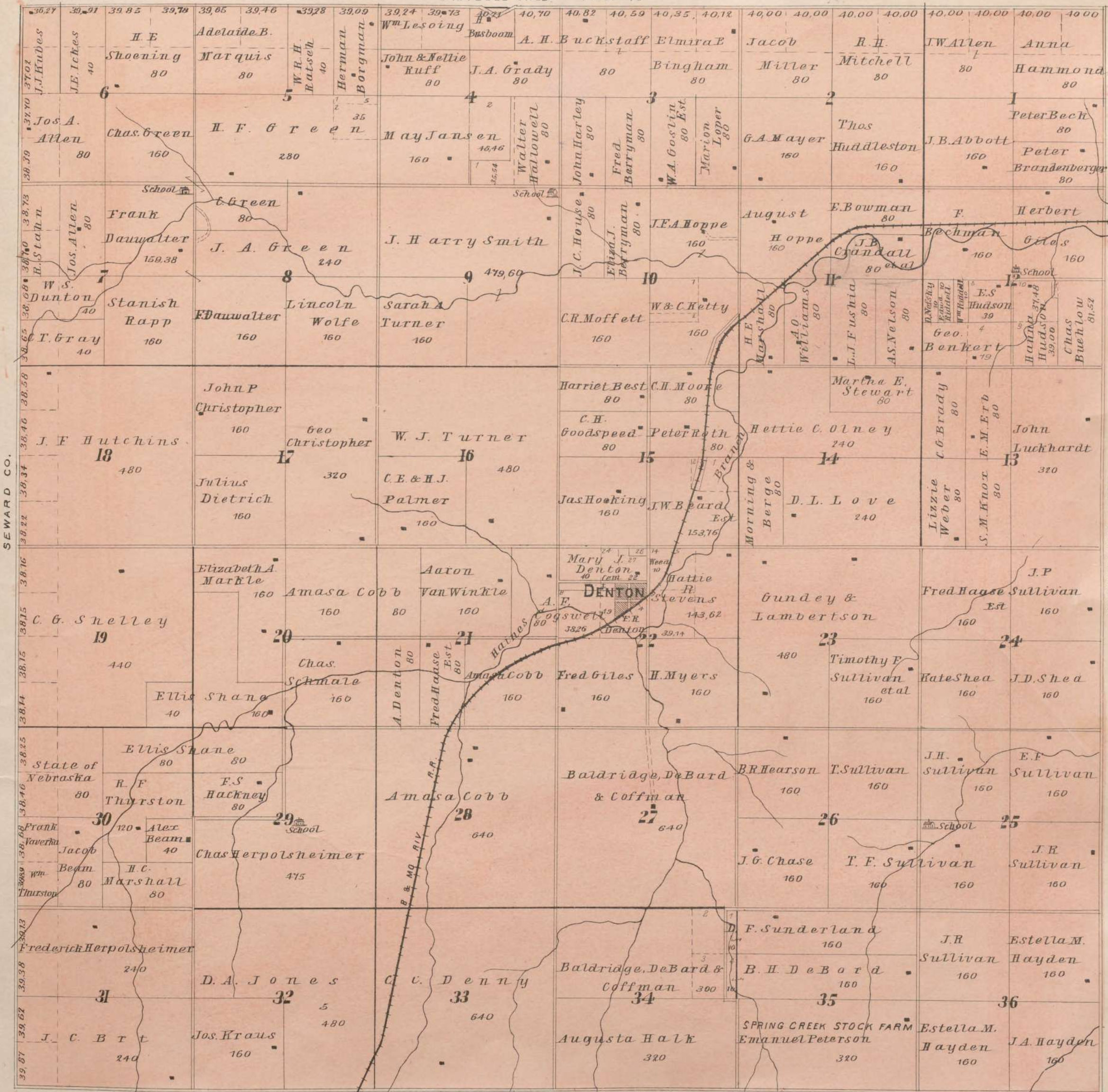
PLAT OF  
**DENTON**

Scale 2 Inches to the Mile.

Township 9 North. Range 5 East.

of the 6<sup>th</sup> Principal Meridian.

MIDDLE CREEK PAGE 46

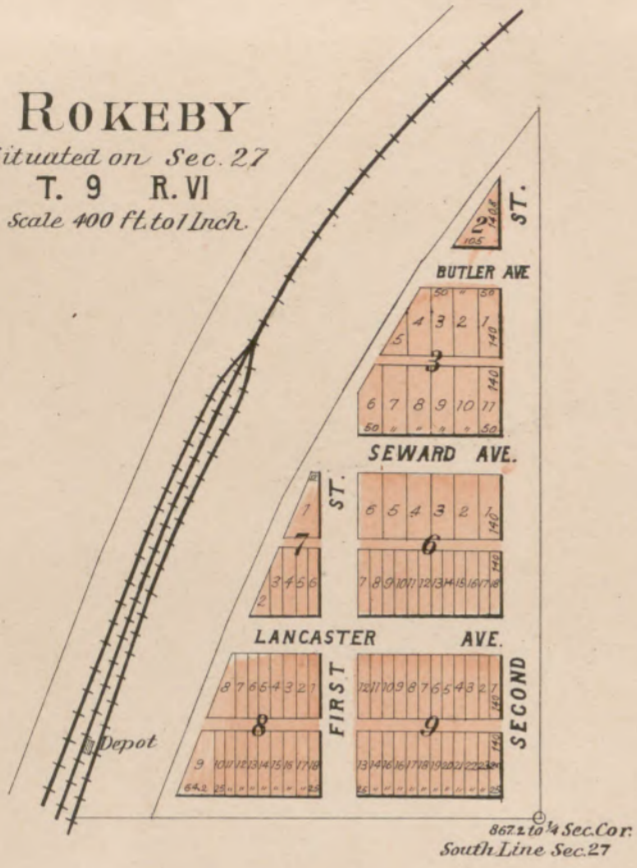


SEWARD CO.

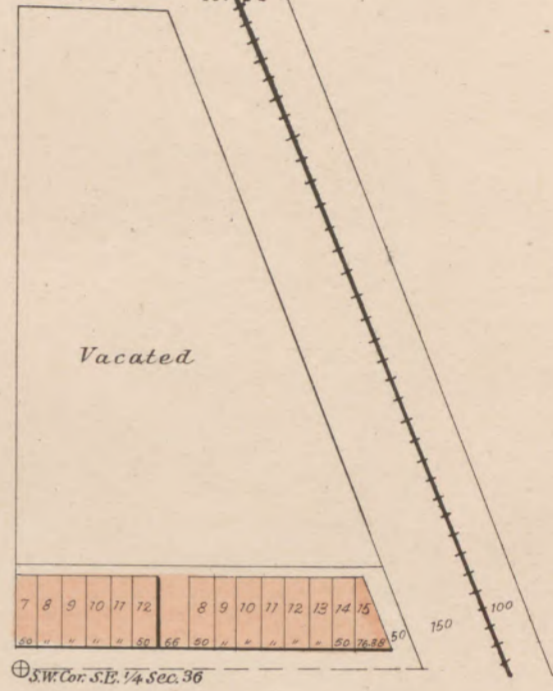
YANKEE HILL PAGE 40

HIGHLAND PAGE 30

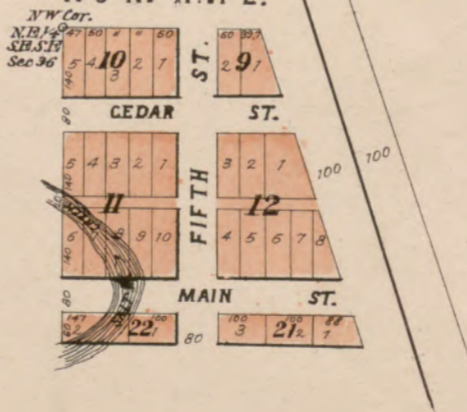
**ROKEBY**  
 Situated on Sec. 27  
 T. 9 R. VI  
 Scale 400 ft. to 1 Inch.



**JAMAICA**  
 Situated on Sec. 36  
 T. 9 R. VI



**SALTILLO**  
 Situated on Section 36  
 T. 9 N. R. VI E.

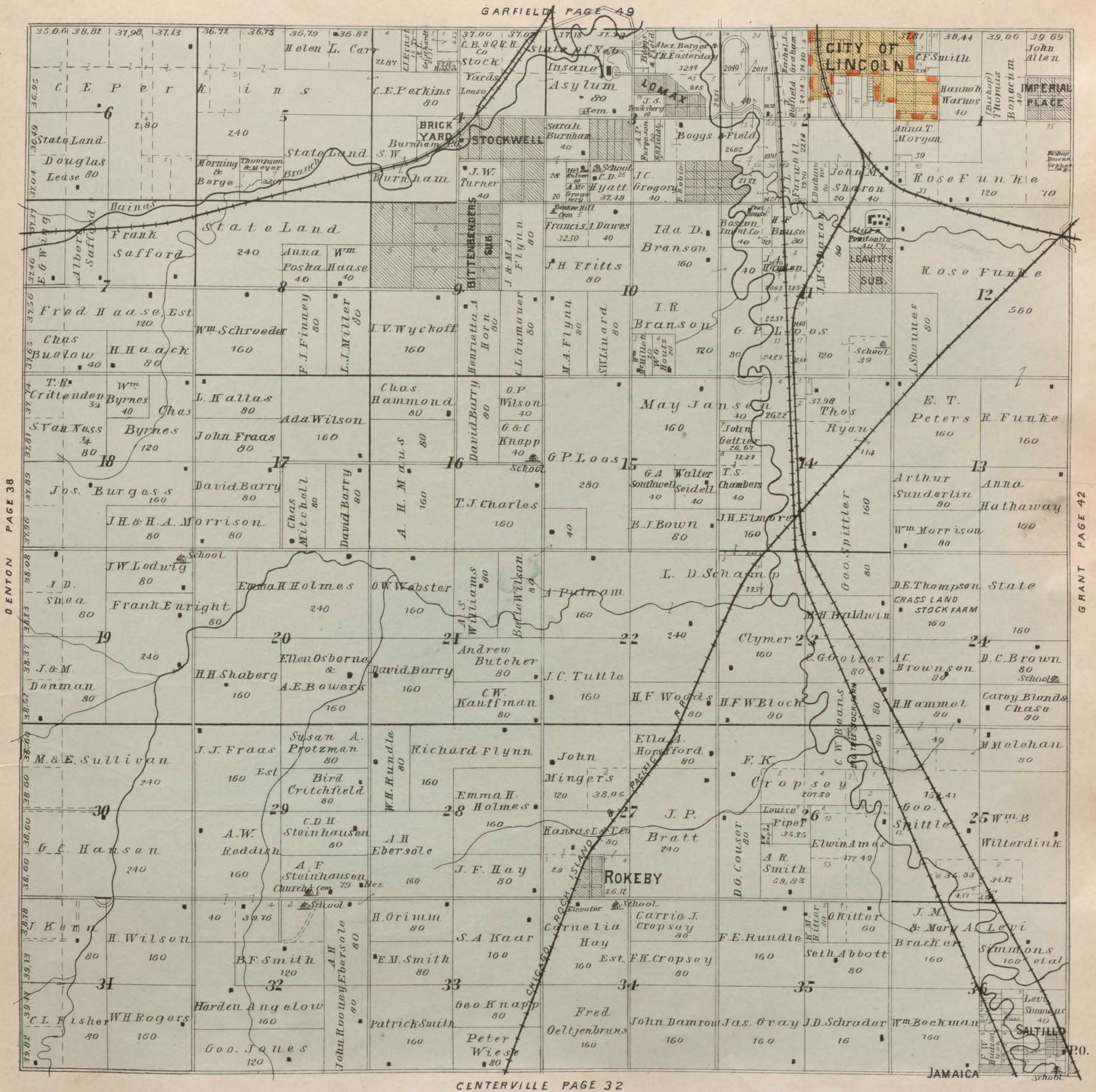


PLAT OF  
**YANKEE HILL**

Scale 2 Inches to the Mile.

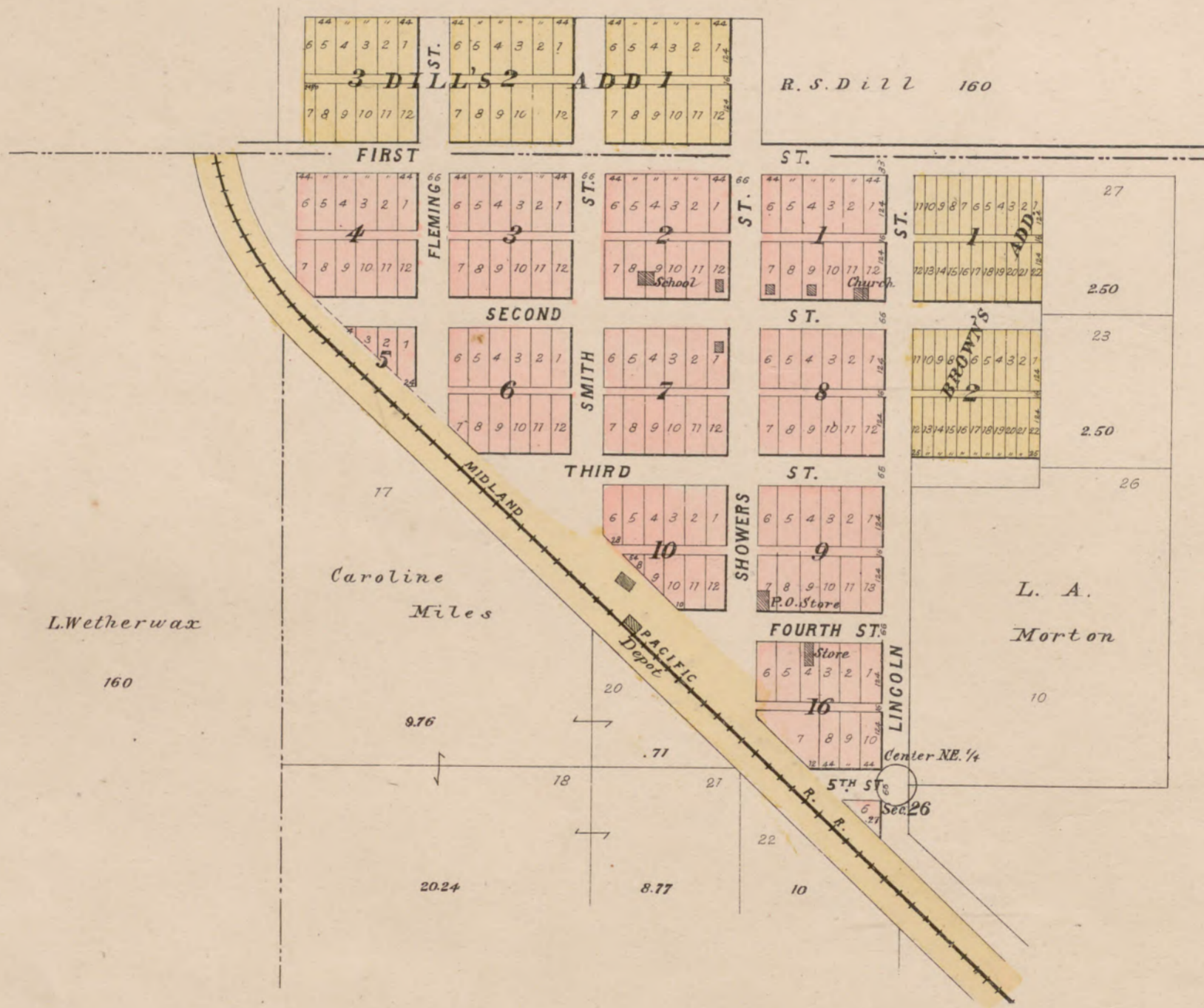
Township 9 North. Range 6 East.

of the 6<sup>th</sup> Principal Meridian.



# G H E N E Y

Situated on Section 26  
GRANT TWP.



PLAT OF

GRANT

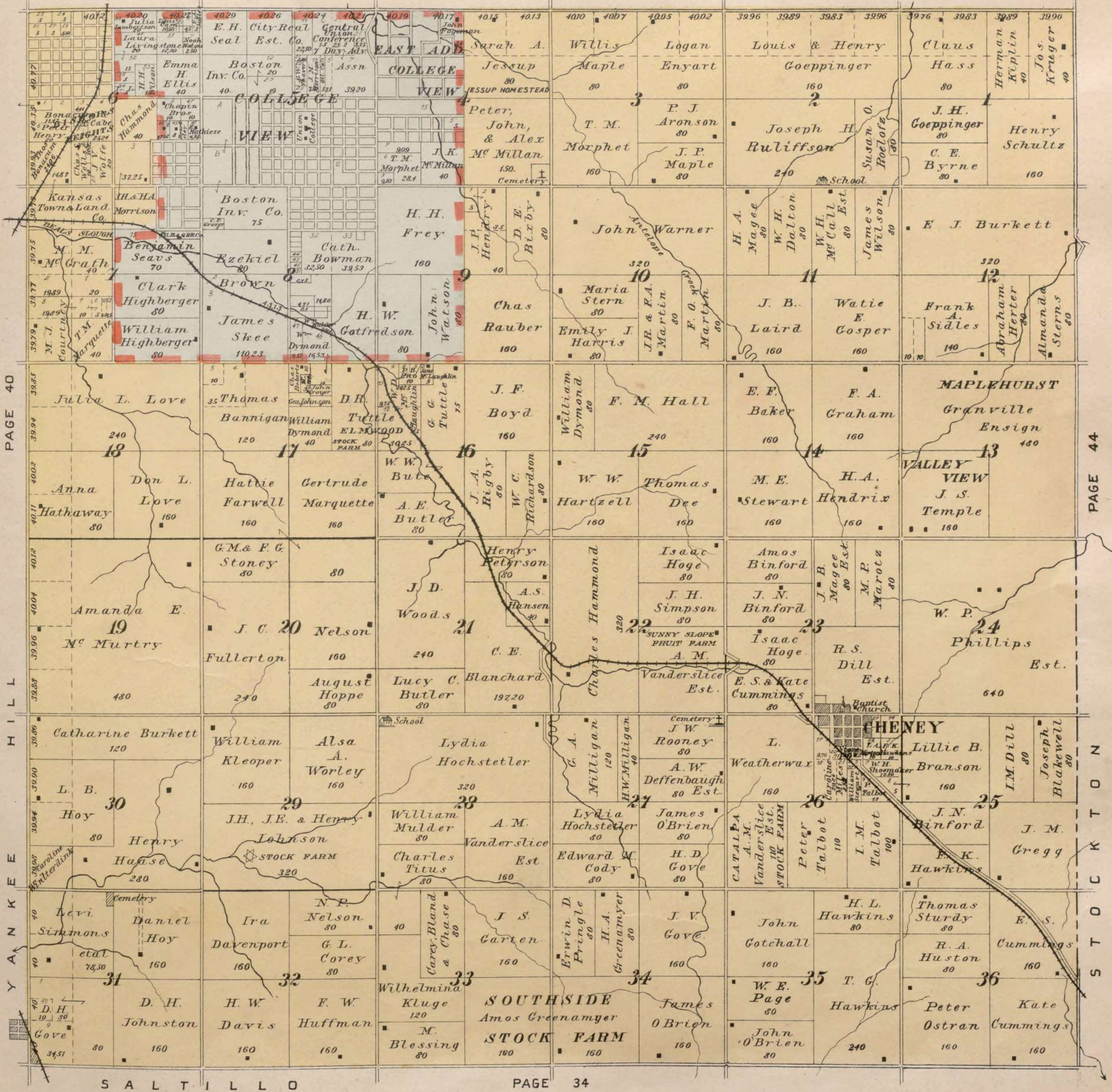
Scale 2 Inches to the Mile.

Township 9 North. Range 7 East.

of the 6th Principal Meridian.

L A N C A S T E R

PAGE 50



S A L T I L L O

PAGE 34

PAGE 40  
H I L L  
Y A N K E E

PAGE 44  
S T O C K  
T O W N





PLAT OF  
**STOCKTON**

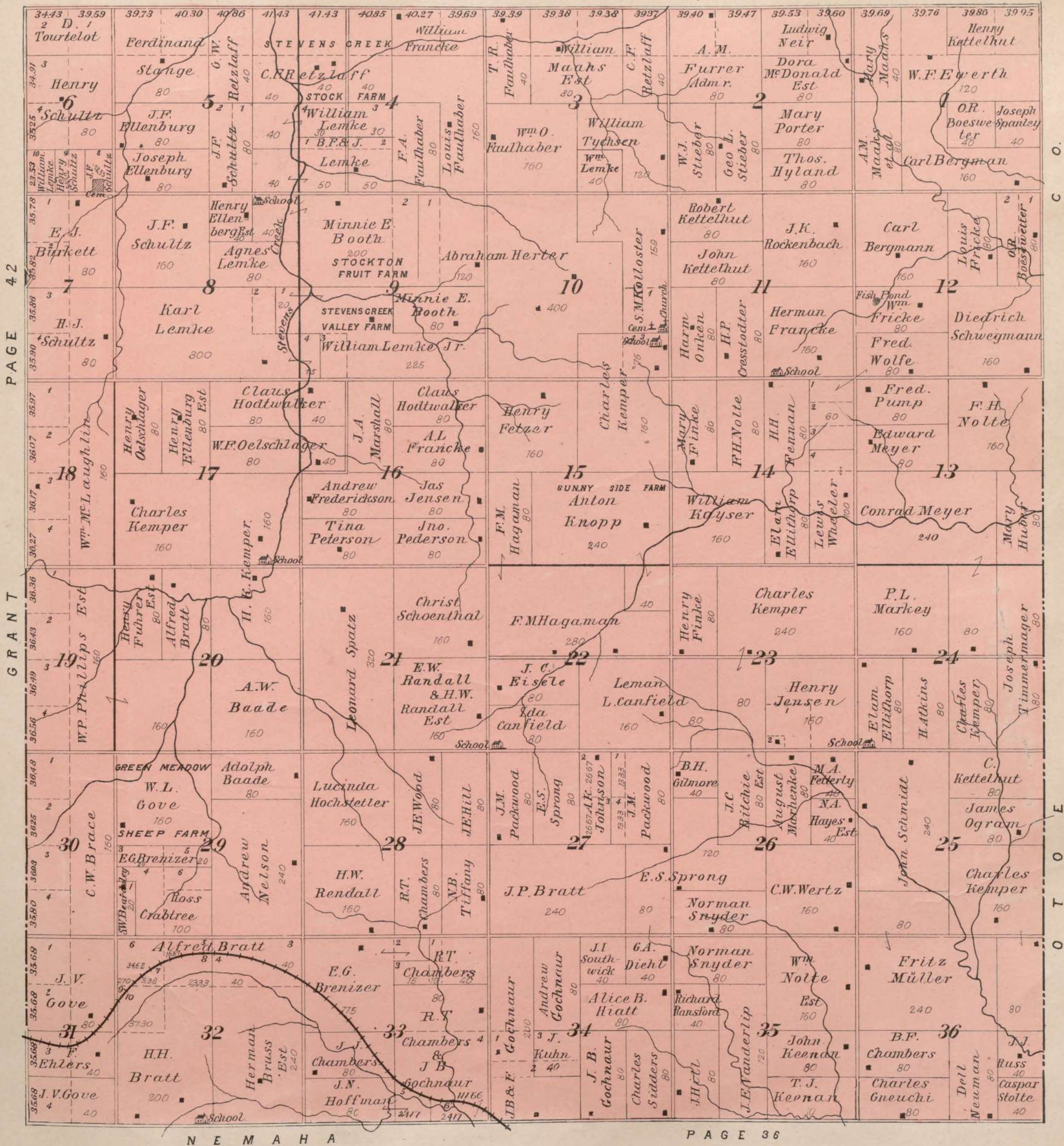
Scale 2 Inches to the Mile.

Township 9 North. Range 8 East.

of the 6<sup>th</sup> Principal Meridian.

S T E V E N S C R E E K

PAGE 52



PAGE 42  
GRANT

O  
C  
O  
T  
O  
E

N E M A A H A

PAGE 36



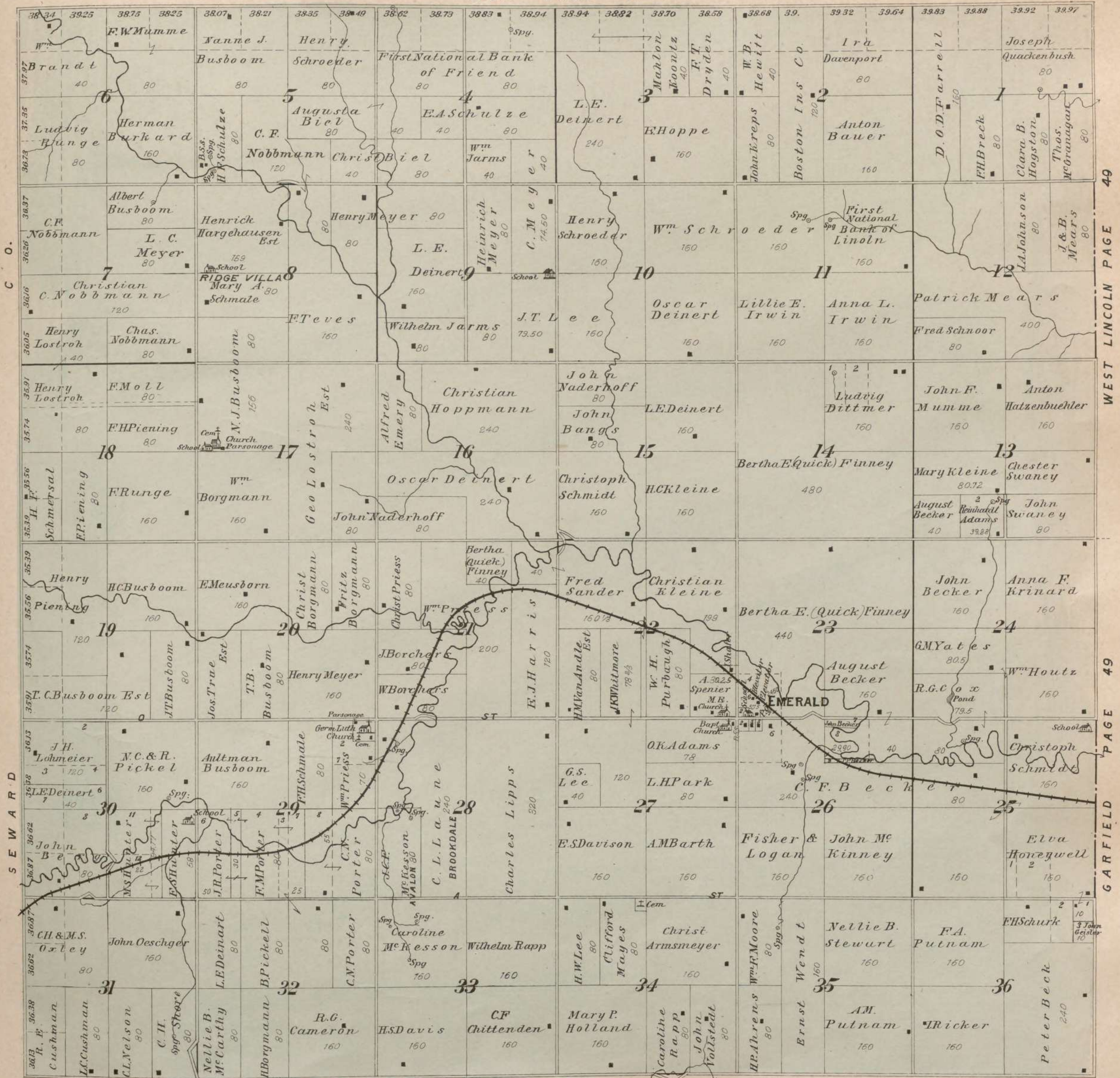
PLAT OF  
**MIDDLE CREEK**

Scale 2 Inches to the Mile.

Township 10 North. Range 5 East.


of the 6<sup>th</sup> Principal Meridian.

E L K PAGE 54



DENTON PAGE 38





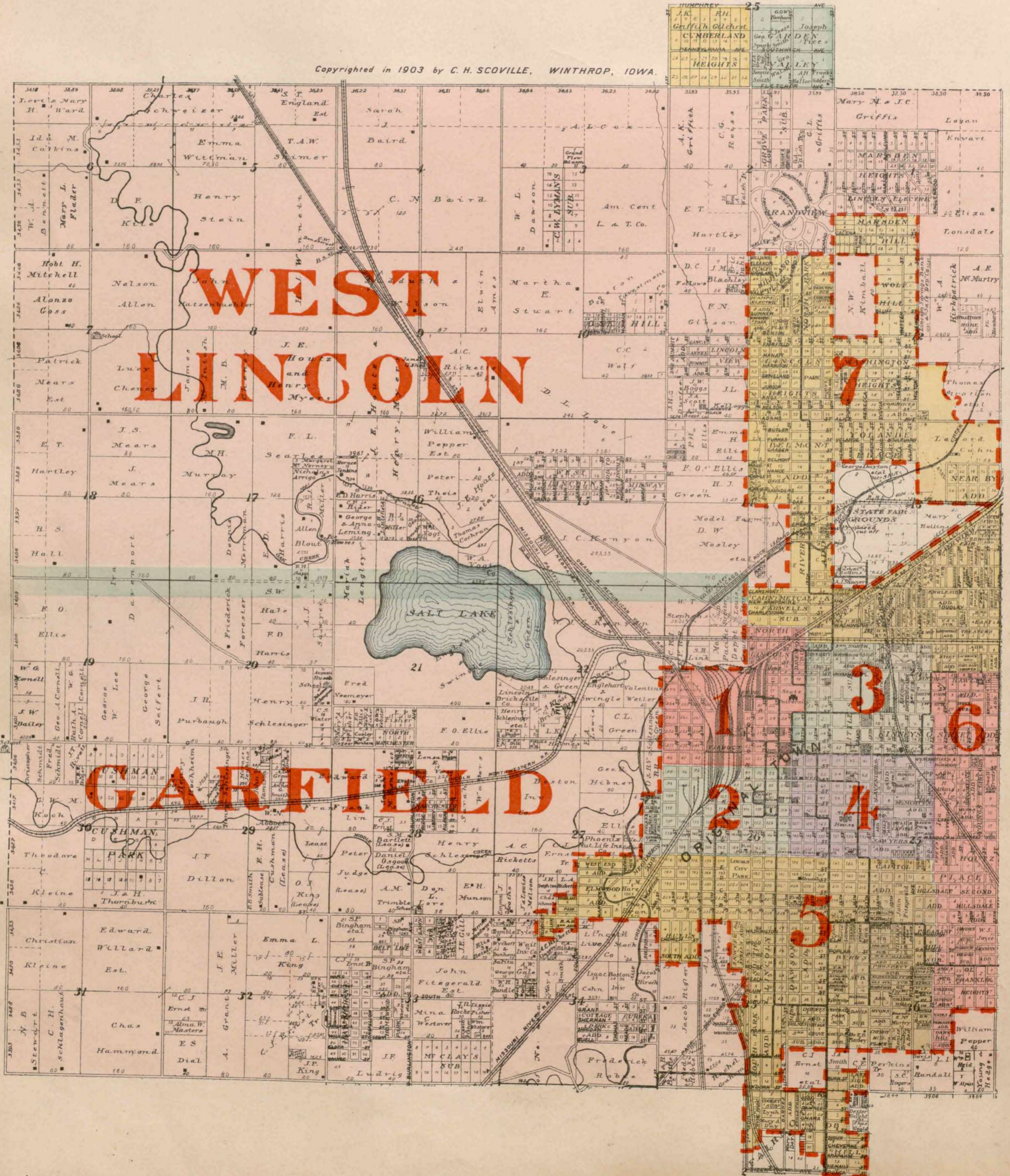
# WEST LINCOLN AND GARFIELD

Scale 2 Inches to the Mile.

Township 10 North. Range 6 East.

of the 6<sup>th</sup> Principal Meridian.

Copyrighted in 1903 by C. H. SCOVILLE, WINTHROP, IOWA.



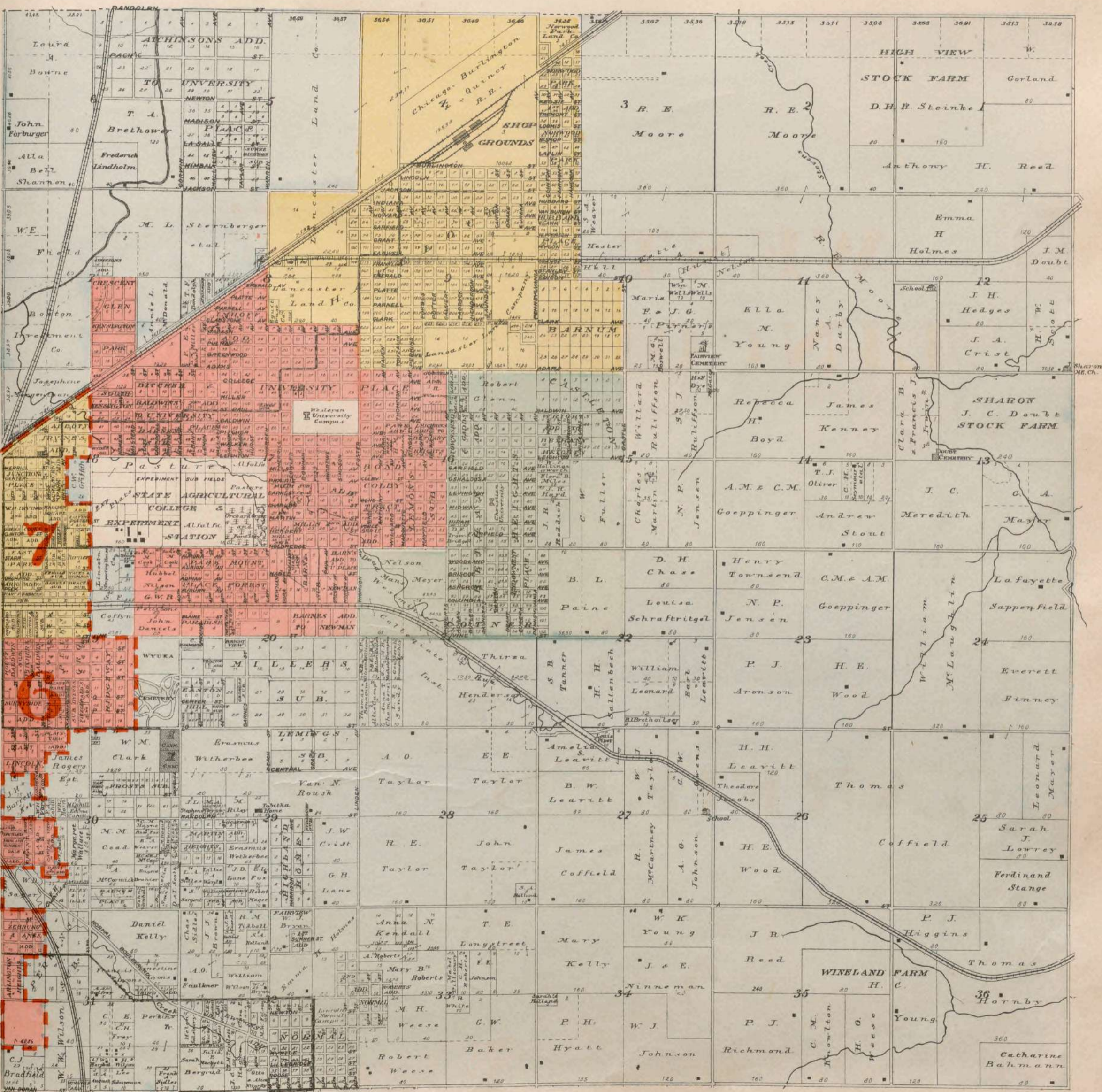
APR 22 1944  
GENEALOGICAL SOCIETY  
OF UTAH  
26608

# PLAT OF LANCASTER

Scale 2 Inches to the Mile.

Township 10 North. Range 7 East.

of the 6<sup>th</sup> Principal Meridian.



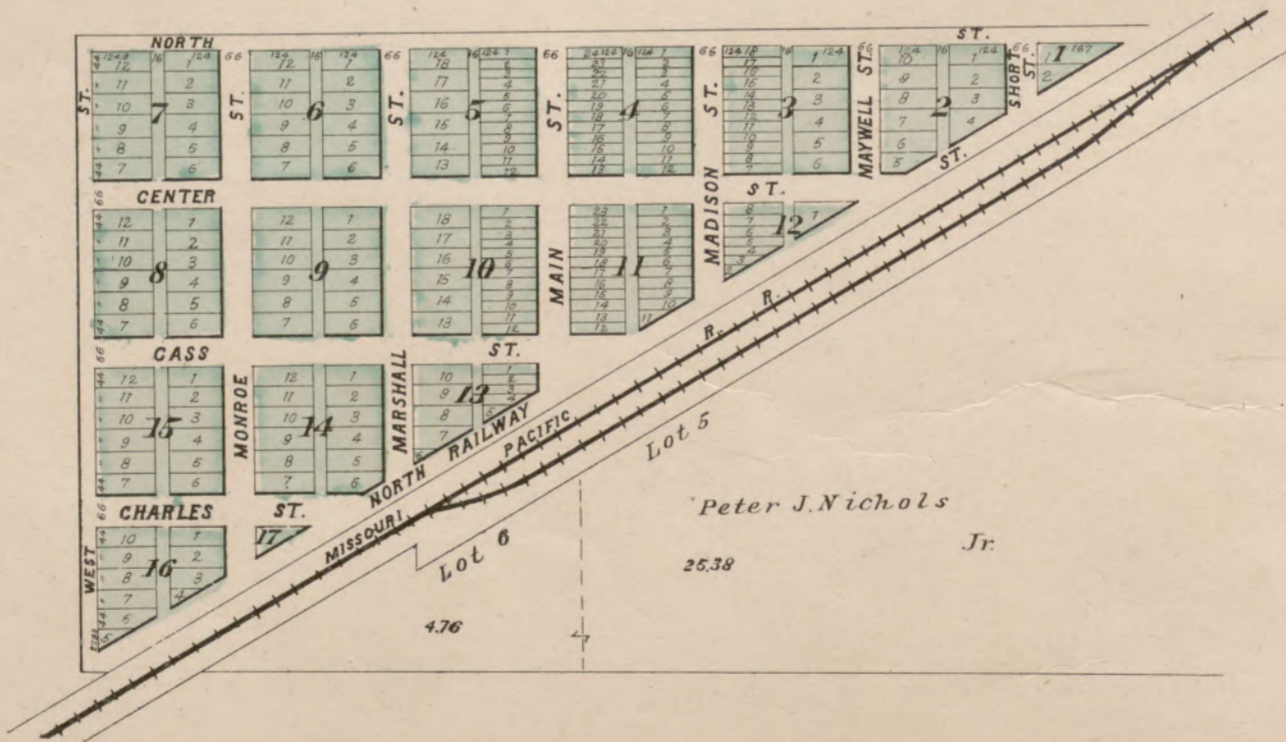
Handwritten note: 220  
2700



**PRAIRIE HOME**  
 Situated on Section 3  
 SILVER CREEK



**WALTON**  
 Situated on Section 31  
 T. 10 R. VIII  
 Scale 400 ft. to one Inch.

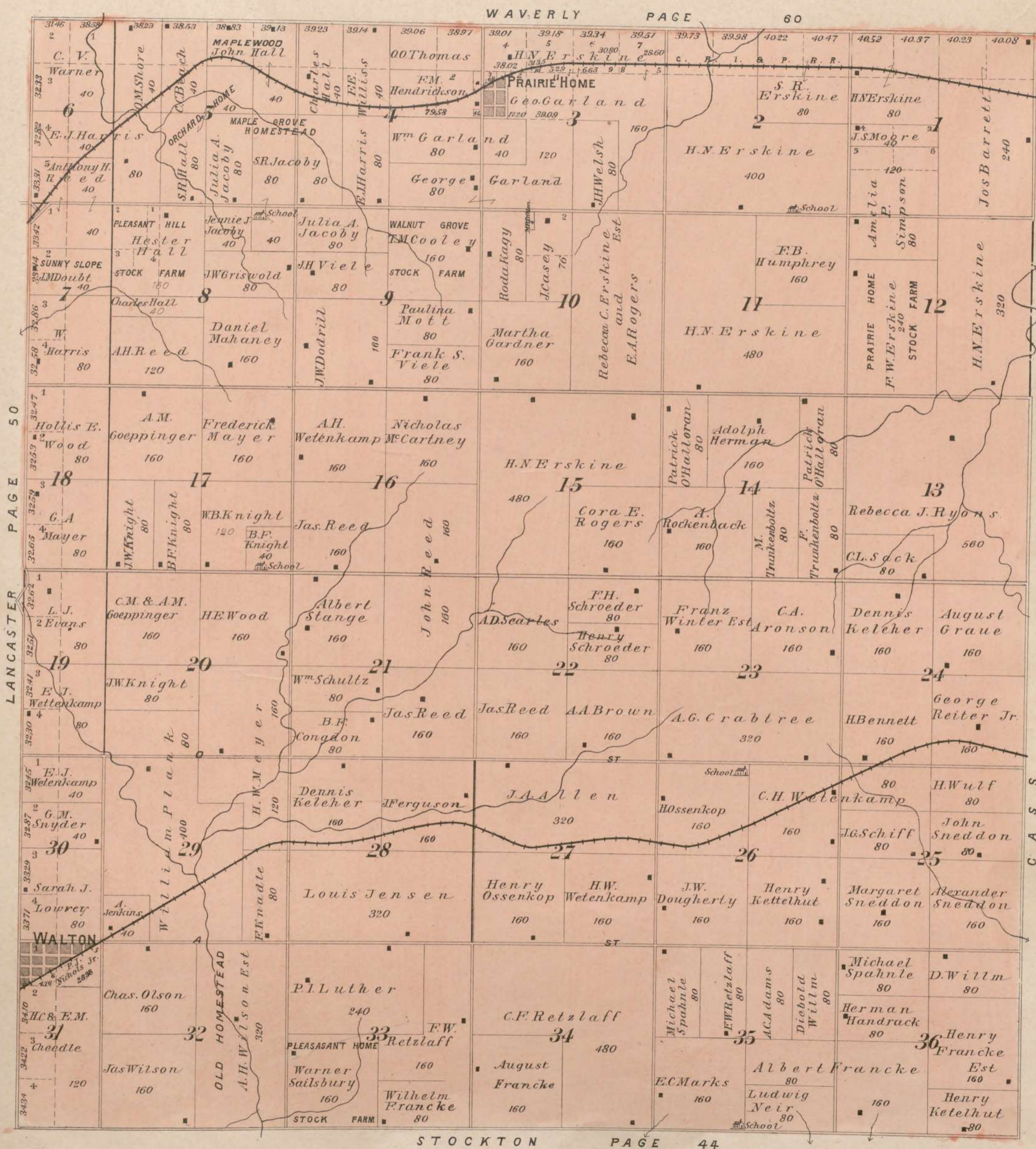


PLAT OF  
**STEVENS CREEK**

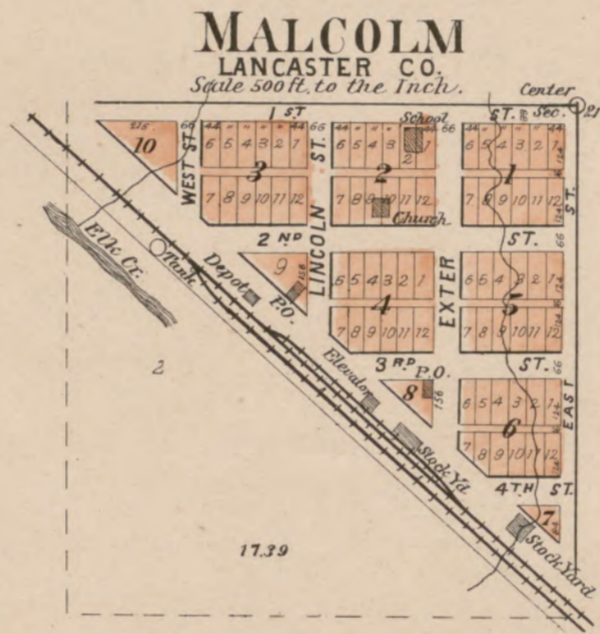
Scale 2 Inches to the Mile.

Township 10 North. Range 8 East.

of the 6<sup>th</sup> Principal Meridian.



0226357



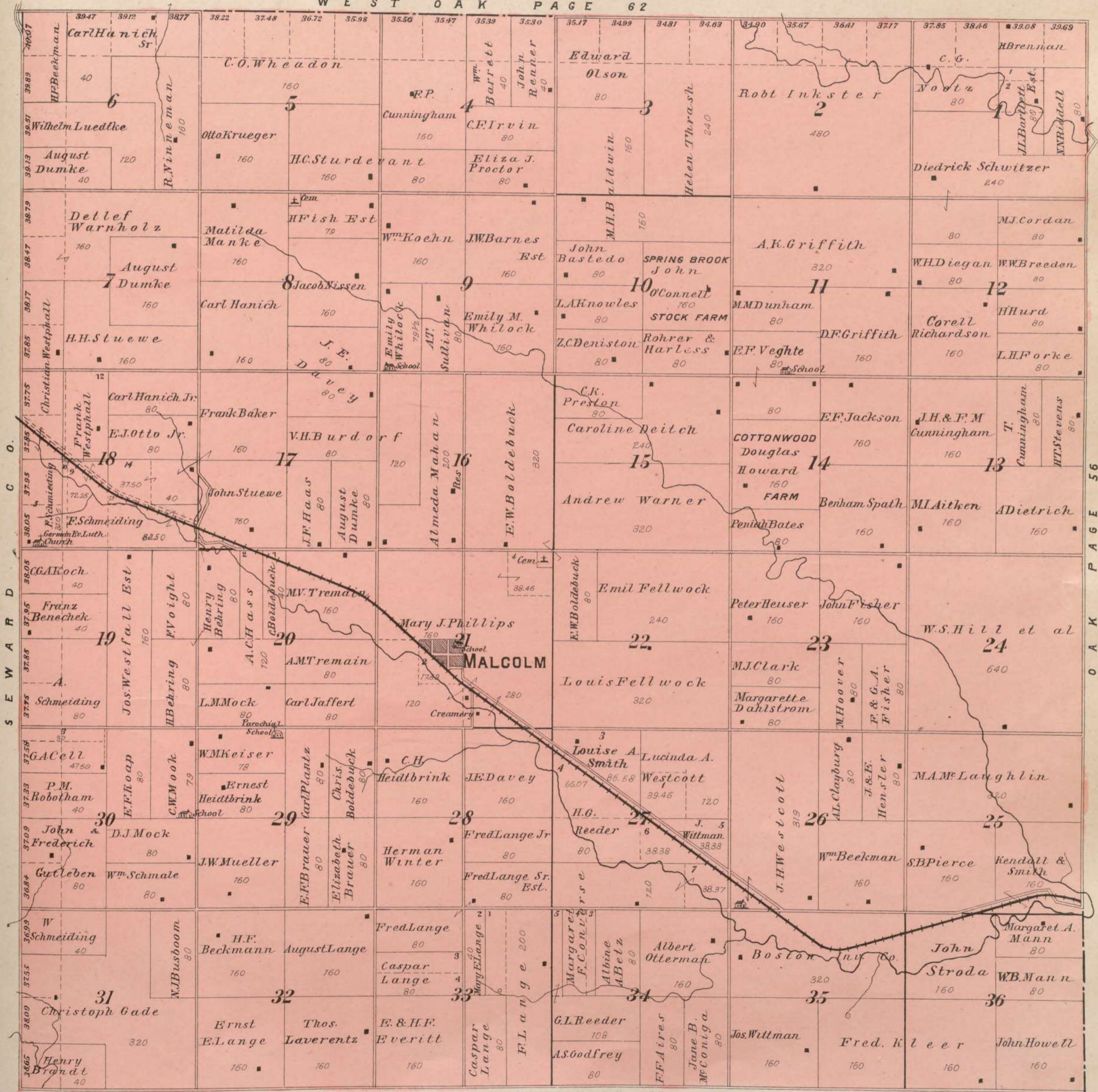
PLAT OF  
**ELK**

Scale 2 Inches to the Mile.

Township 11 North. Range 5 East.

of the 6<sup>th</sup> Principal Meridian.

WEST OAK PAGE 62

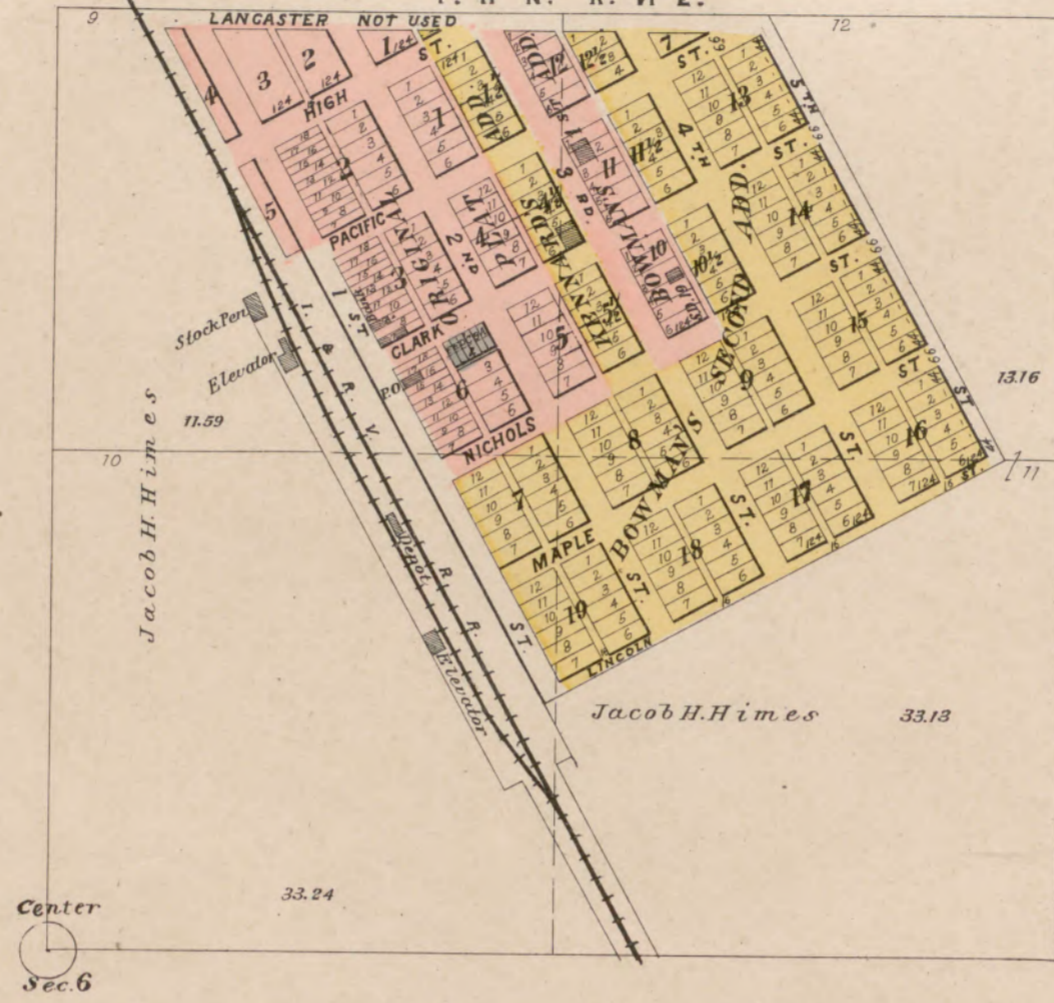


MIDDLE CREEK PAGE 46

S E W A R D C O

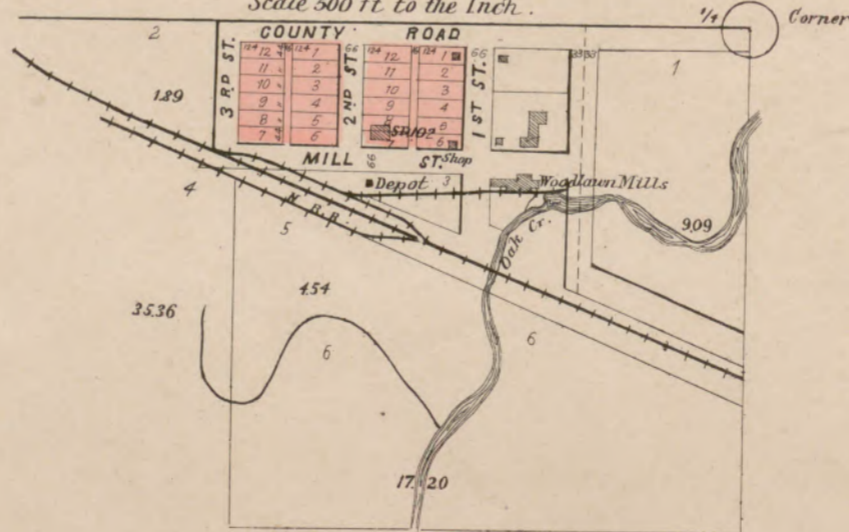
O A K PAGE 56

**RAYMOND**  
SITUATED ON SEC. 6  
T. 11 N. R. 16 E.



**WOODLAWN**  
LANCASTER CO.

Scale 500 ft. to the Inch.

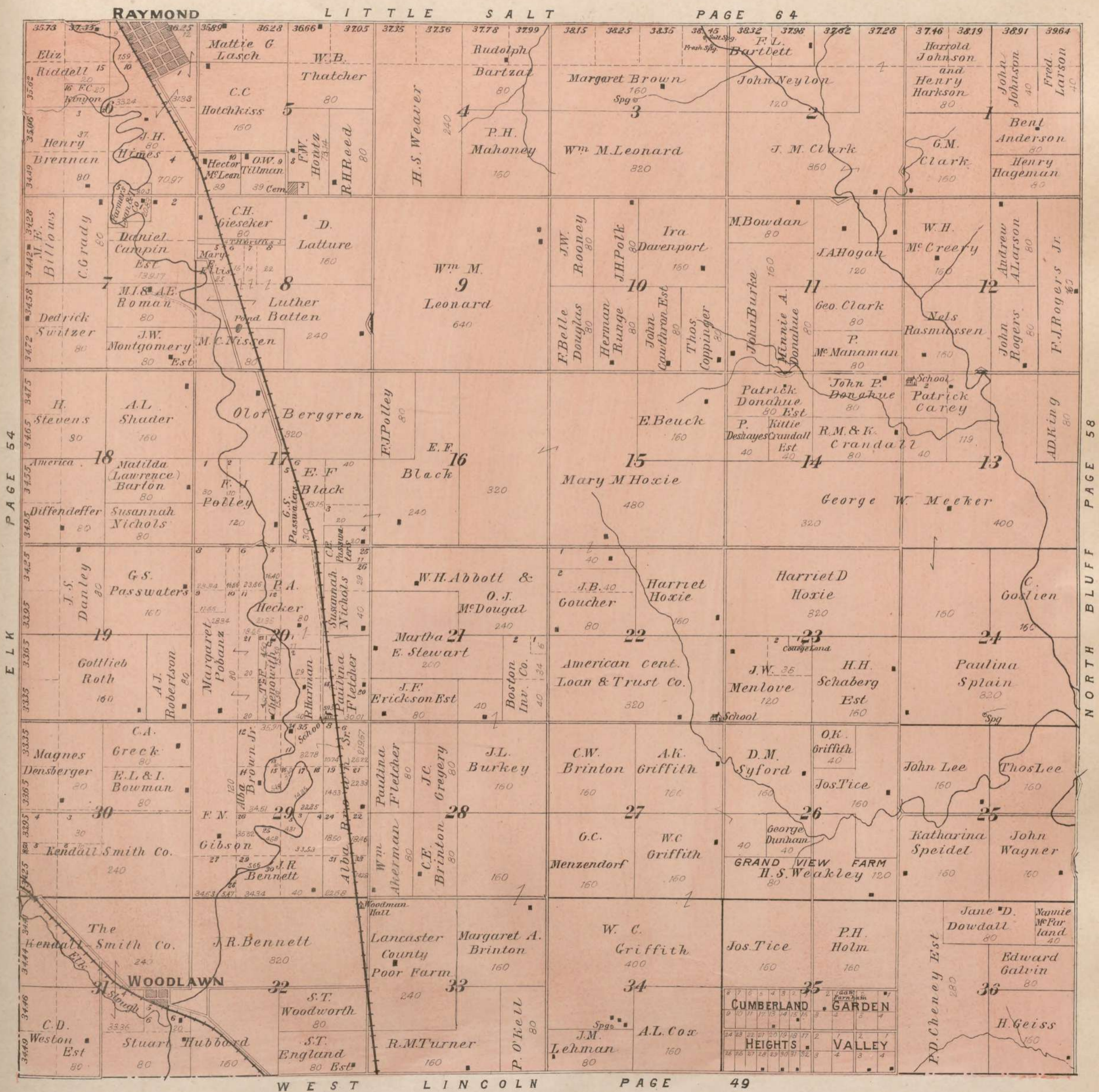


PLAT OF  
**OAK**

Scale 2 Inches to the Mile.

Township 11 North. Range 6 East.

of the 6<sup>th</sup> Principal Meridian.



ELK PAGE 54

NORTH BLUFF PAGE 58



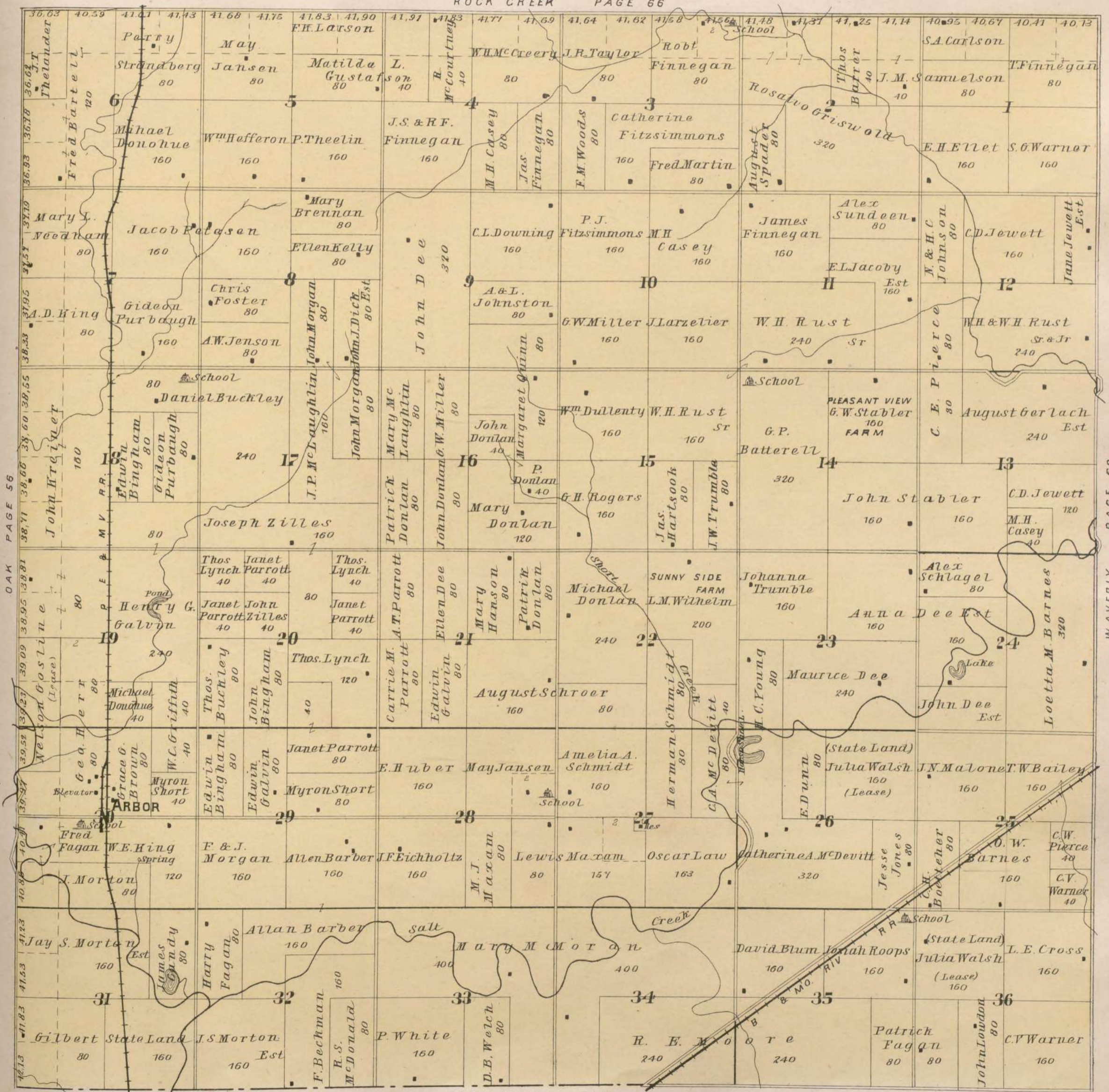
PLAT OF  
**NORTH BLUFF**

Scale 2 Inches to the Mile.

Township 11 North. Range 7 East.

of the 6<sup>th</sup> Principal Meridian.

ROCK CREEK PAGE 66



OAK PAGE 56

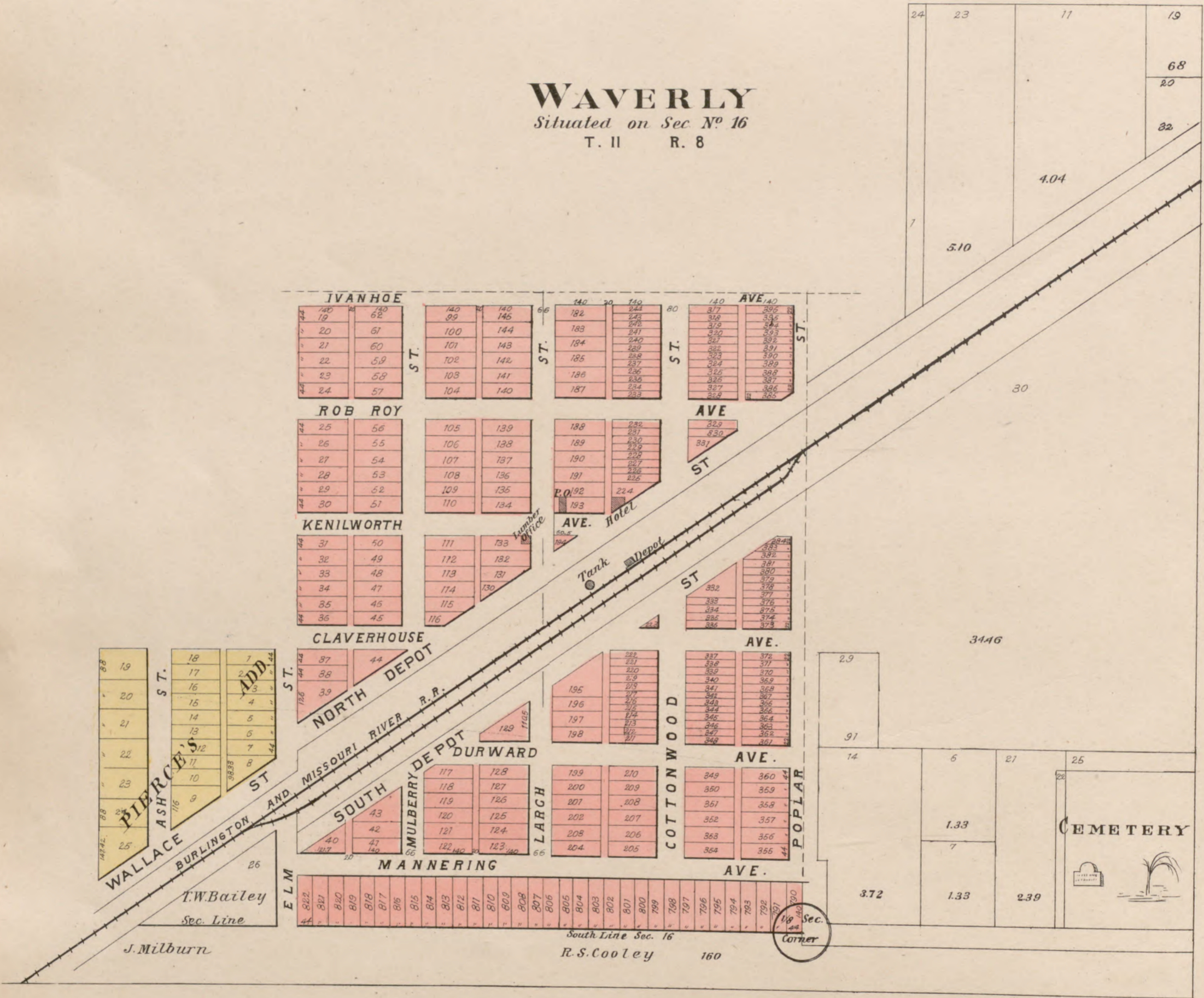
WAVERLY PAGE 60

LANCASTER PAGE 50



# WAVERLY

Situated on Sec. No 16  
T. II R. 8

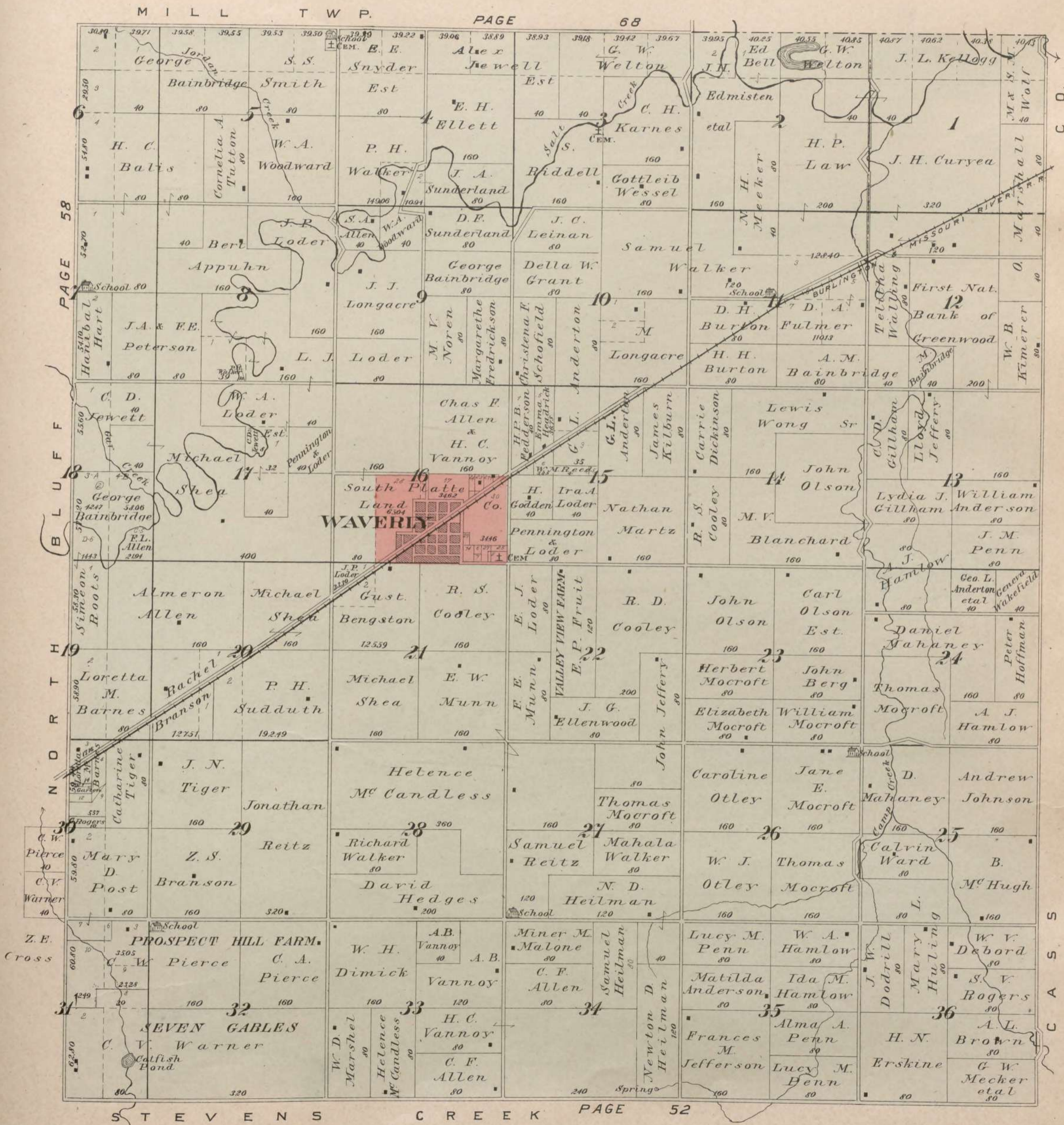


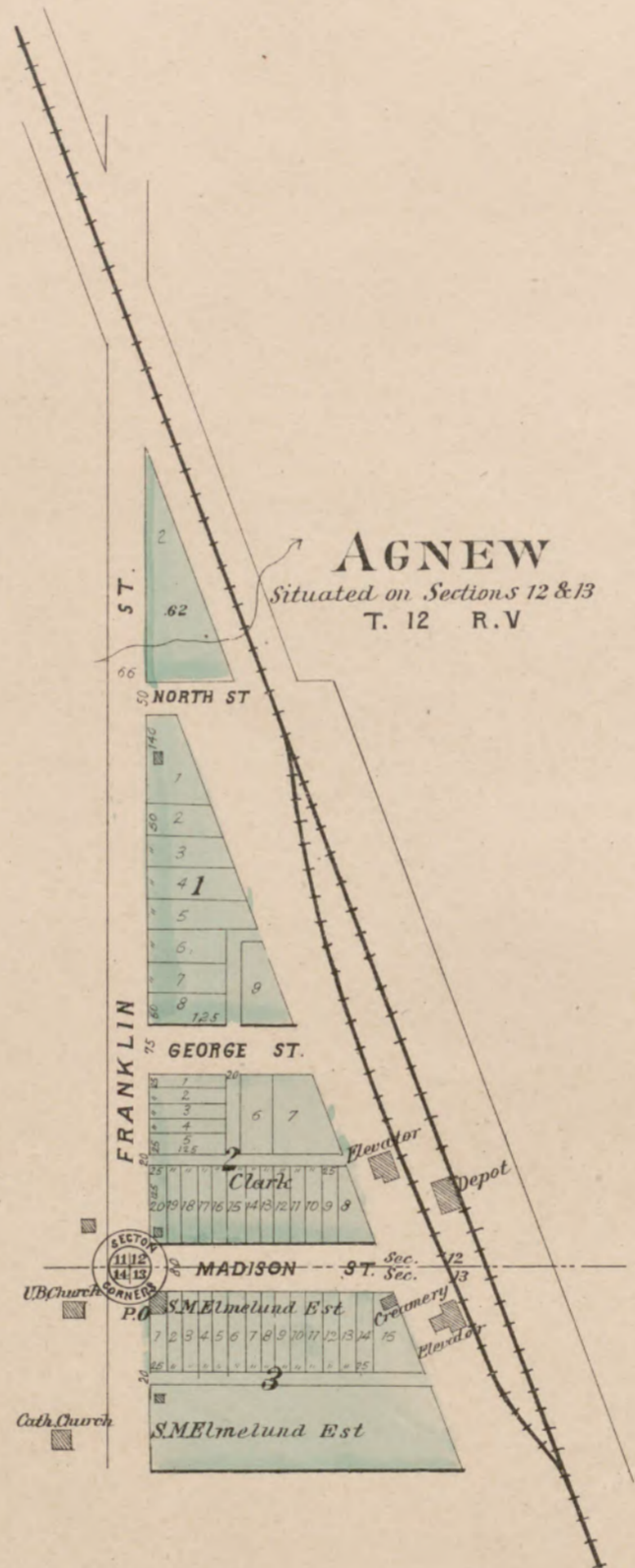
PLAT OF  
**WAVERLY**

Scale 2 Inches to the Mile.

Township 11 North. Range 8 East.

of the 6<sup>th</sup> Principal Meridian.



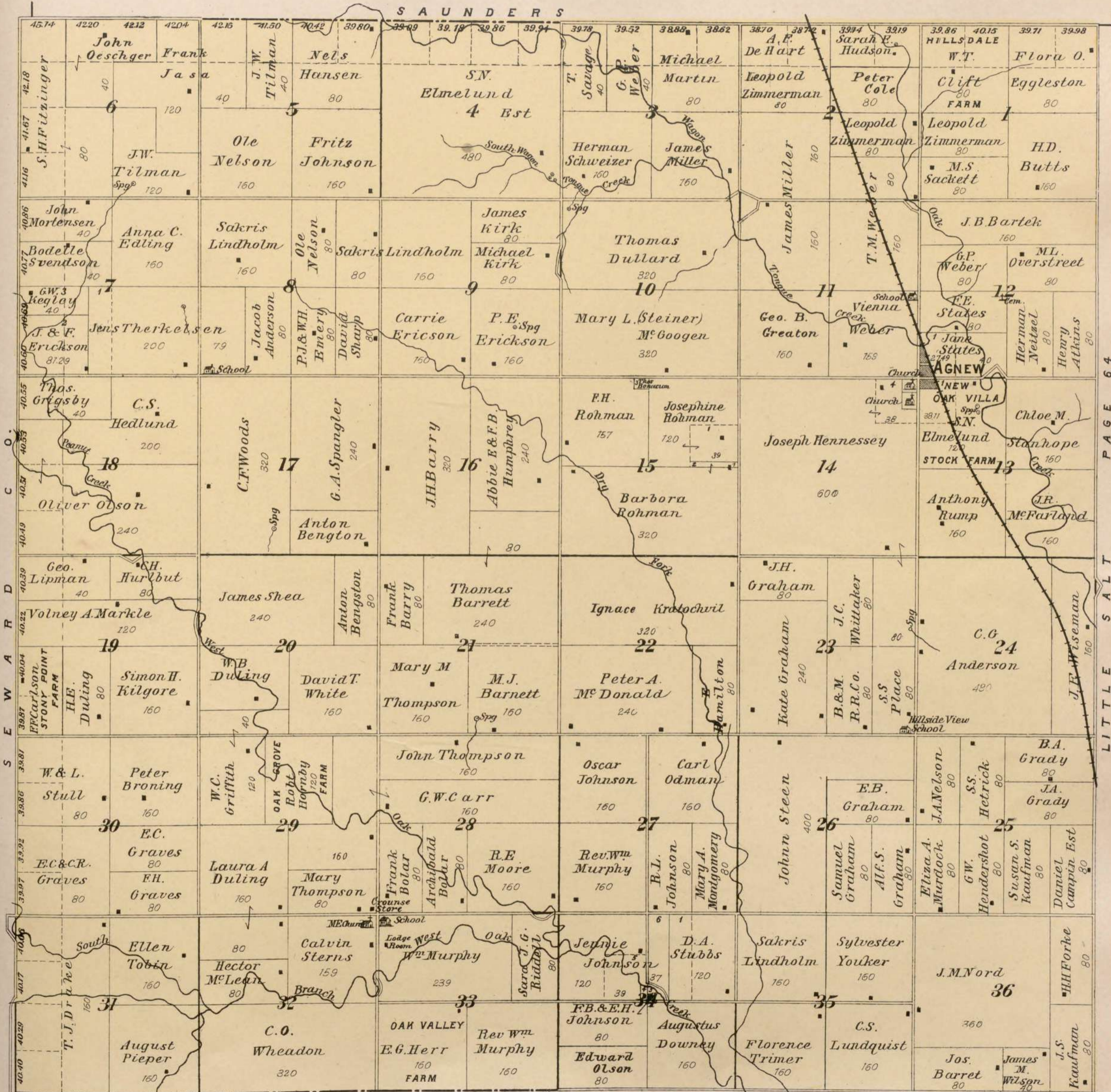


PLAT OF  
**WEST OAK**

Scale 2 Inches to the Mile.

Township 12 North. Range 5 East.

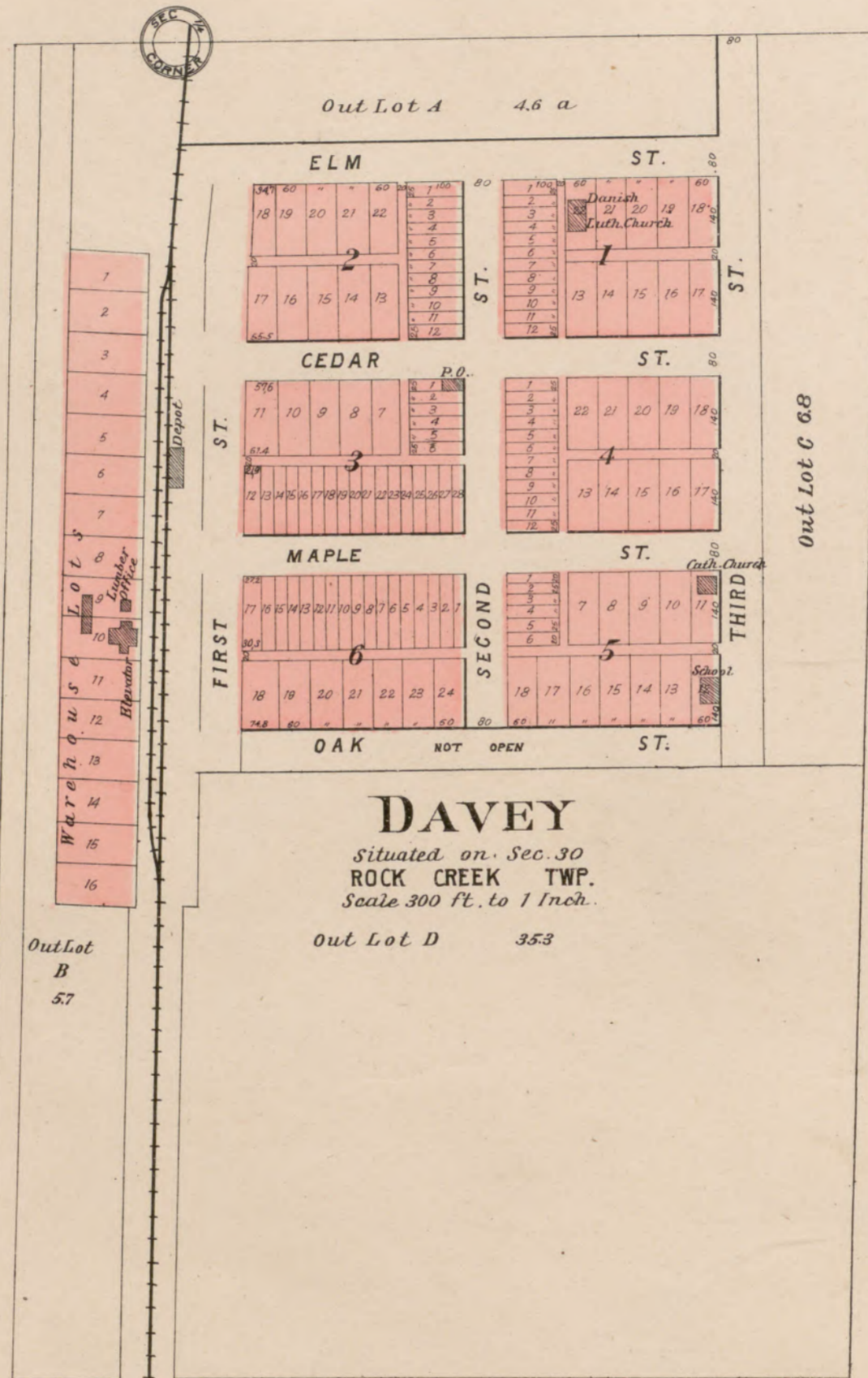
of the 6<sup>th</sup> Principal Meridian.



PAGE 64  
LITTLE SALT







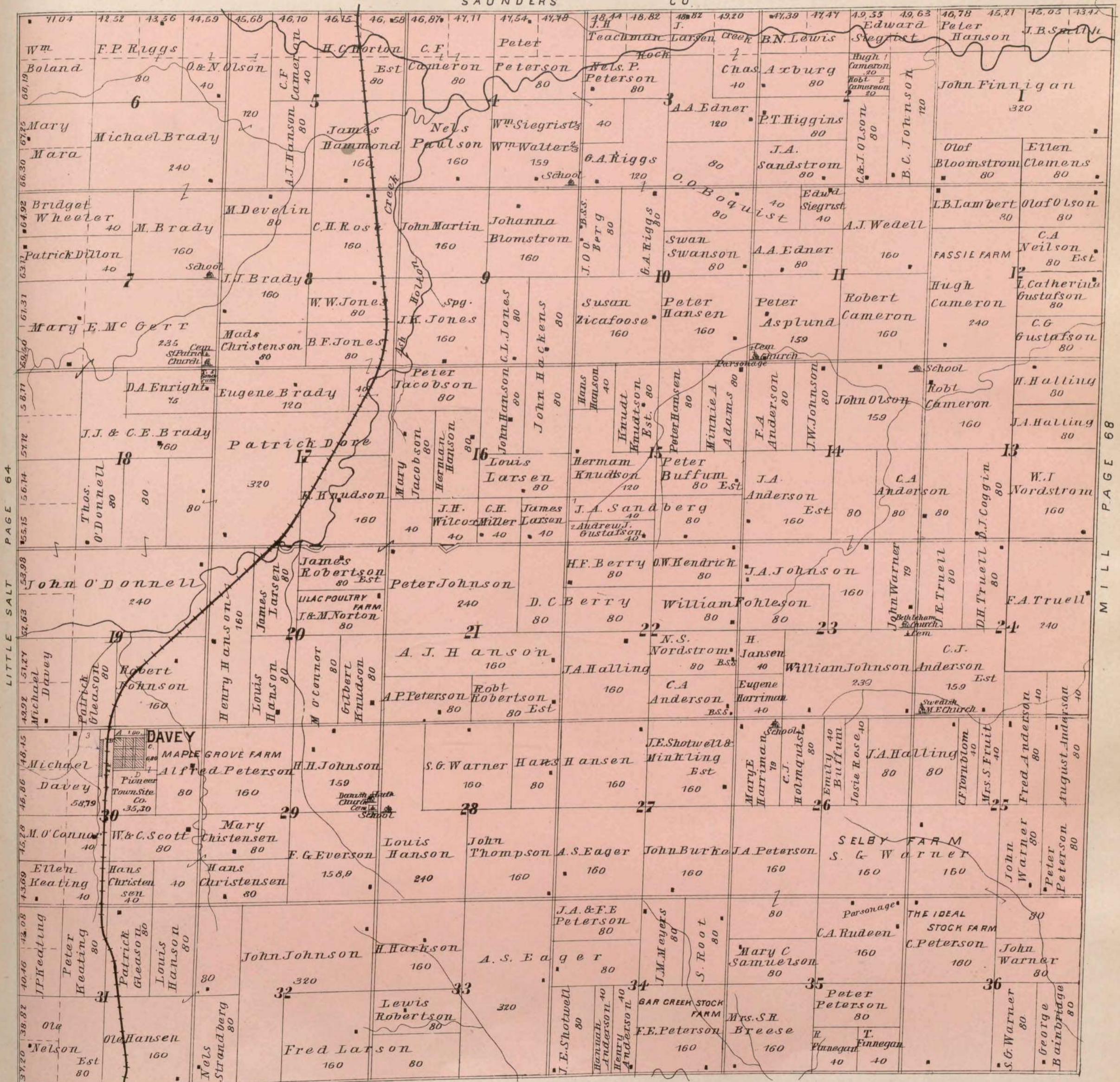
PLAT OF  
**ROCK CREEK**

Scale 2 Inches to the Mile.

Township 12 North. Range 7 East.

of the 6<sup>th</sup> Principal Meridian.


SAUNDERS CO.



LITTLE SALT PAGE 64

MILL PAGE 68



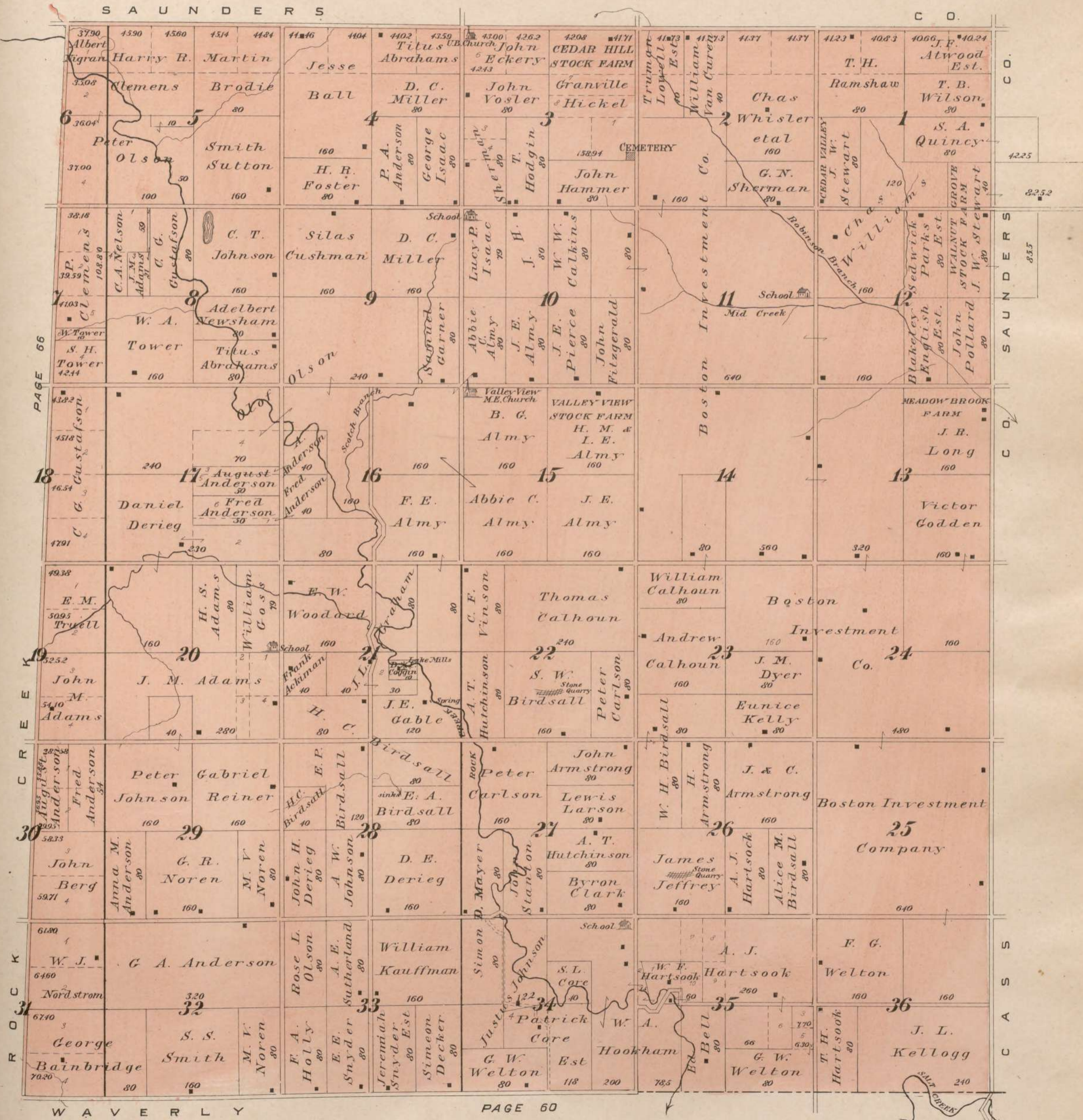


PLAT OF  
**MILL**

Scale 2 Inches to the Mile.

Township 12 North. Range 8 East.

of the 6<sup>th</sup> Principal Meridian.



PAGE 66

PAGE 60