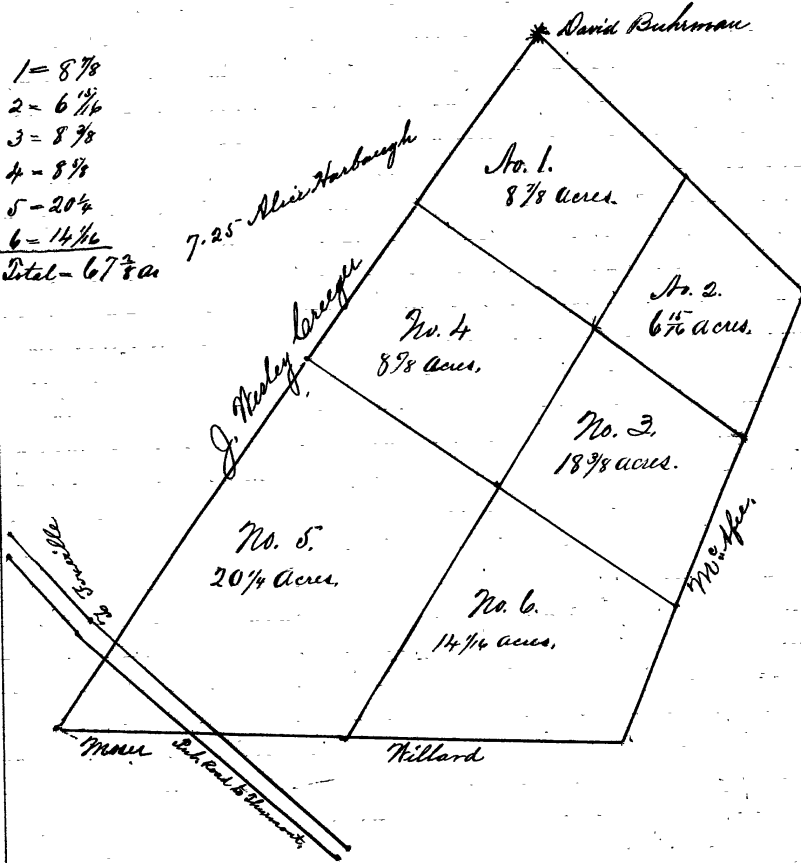


No. 6891 Equity.

July 1898

Plat.  
Exhibit No. 2.

Plat E.



1 = 8 7/8  
 2 = 6 1/2  
 3 = 18 3/8  
 4 = 8 3/8  
 5 = 20 1/4  
 6 = 14 1/4  
 Total = 67 3/4 ac

20 lbs. to an inch.

Begs at a stake and pile of Stones (cor of Bushman, Loreger & Bonon lands) and running thence with the said Bushman lands N 82° 45' E 71 1/2 fms.

2 S 23° N 94 fms.

3 S 87° N 110 fms with

4 S 30° E 168 fms containing

Wesley Loreger's lands  
66 7/8 acres of land more or less

John O. Hays  
Surveyor.

This parcel includes all the land included in Plat "D" in the Advertisement on folio 490 of this Book.

Acknowledgment of  
Purchase:

I Alicia M. Harbaugh hereby acknowledge that on this 29th day of July 1898 have purchased from Vincent Sobole and Samuel M. Birely Trustee in No 6891 Equity all that tract of land containing sixty seven and one eighth acres of land at and for the sum of seven dollars and twenty five cents per acre described in the annexed advertisement and plat,

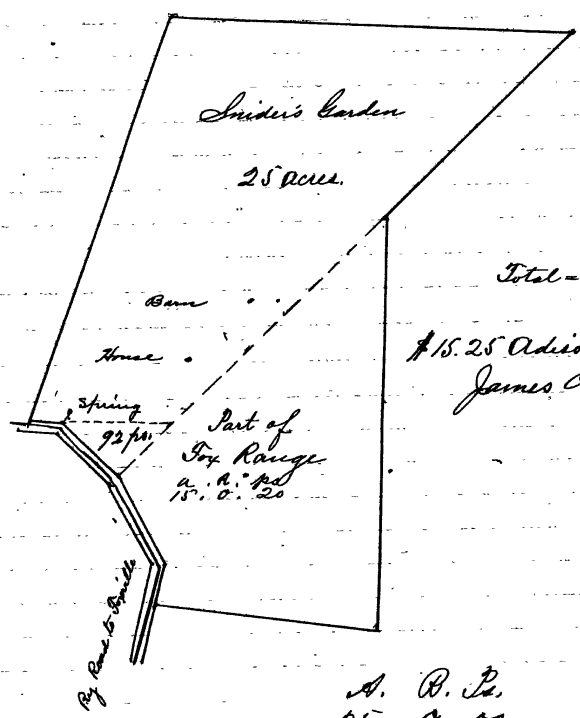
No. 6891 Equity

upon the terms in the said advertisement and I promise and obligate myself to comply with the said terms on the ratification of the same by the court.

Witness my hand and seal,  
John E. Martin, Auc. Alice M. Harbaugh  
Total amt of Sale \$486.65

Exhibit No. 3.

Plot B.



Total = 40 7/8 acres  
\$15.25 Addison Wolf & James O. Harne

| A.  | B. | P. |                     |
|-----|----|----|---------------------|
| 25. | 0. | 00 | Improved            |
| 15. | 0. | 20 | nearly all timbered |
| 0.  | 0. | 92 |                     |
| 40. | 2. | 32 |                     |

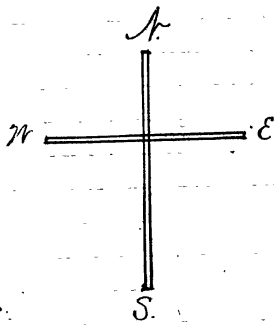
20 ps. to an inch (Hiram A. Wolf to J. Brown)

We James O. Harne and Addison E. Wolf hereby acknowledge that on this 29th day of July 1898 have purchased from Vincent Sebald and Samuel M. Birch Trustees No. 6891 Equity all that tract of land containing forty acres two rods and thirty two perches of land at and for the sum of fifteen dollars and twenty five cents per acre, described in the annexed advertisement and plat upon the terms set forth in the said advertisement and promise and obligate myself to comply with the same on the ratification of the court.


Witness my hands and seals  
John E. Martin, Auc. Addison E. Wolf (Seal)  
James O. Harne (Seal)

No. 6891 Equity.

Exhibit No. 1.



'Plat F.'



Beginning at A on Plat F. and running thence  
 1 West 28 fs.  
 2 N 33° E, 40 "  
 3 N 40° E, 66 "  
 4 S. 40° E 58 1/2 to intersect the 8th line of the whole tract called Quarry on Falling Timber, then with said 8th line S. 50 1/2° W 58 1/2 fs. thence by a straight line to the place of beginning containing 26 3/4 acres of land more or less  
 20 fs. to an inch.

John O. Hays, Surveyor.

Acknowledgment of Purchase.

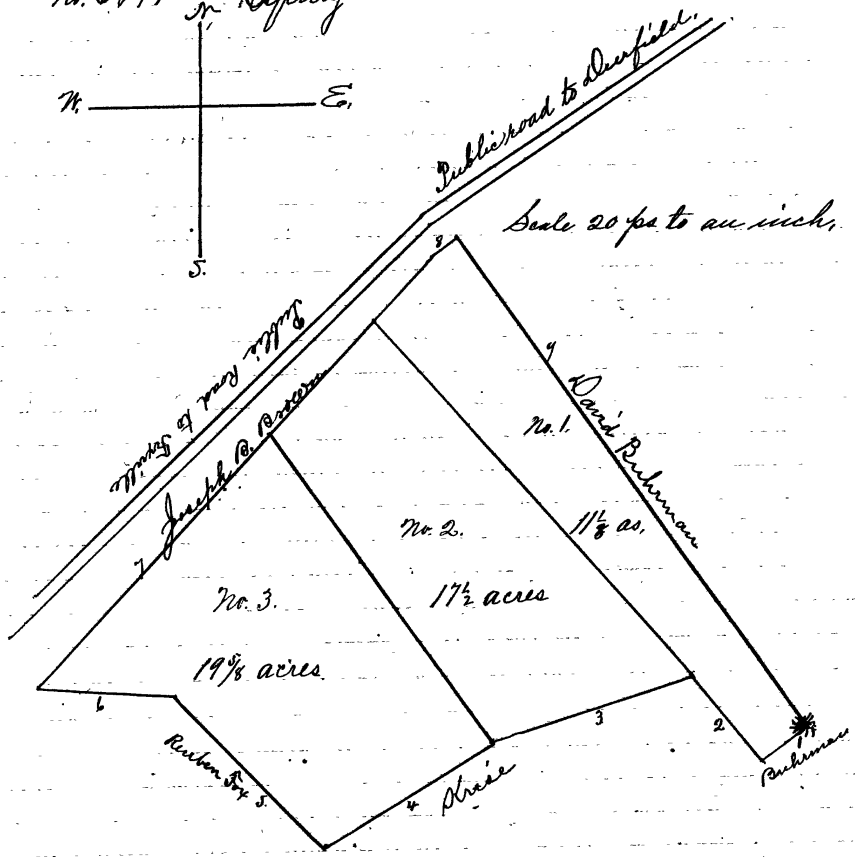
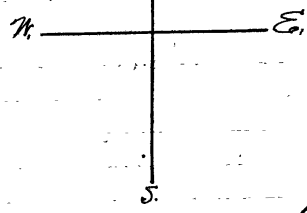
I, Nealy Greger hereby acknowledge that on the 29th day of July 1898. have purchased from Vincent Debold & Samuel M. Birch Trustees in No 6891 Equity all that real estate containing 26 3/4 acres of land at one dollar and fifty cents an acre as described in the annexed advertisement and that upon the terms set forth in said advertisement and I promise and obligate myself to comply with said terms on the ratification of said sale by the court.

John E. Martie

Witness my hand and seal. Deals  
 J Nealy Greger

Plot D,  
Part of Exhibit  
No. 4.

No. 6891 in Equity



Scale 20 fs to an inch.

- No. 1 - 1 1/8 ac.
- No. 2 - 17 1/2 ac
- No. 3 - 19 3/8 ac

---

- All - 48 1/2 acres

Out lines of plot D corresponding to present location of land.  
 Beg. at a stake and pile of stones at the South East corner of plot D near residence of Burkman and running thence with the outlines of said Plot D, 1 S. 56. N. 10 fs, 2 N 33<sup>o</sup> N. 21 fs, 3 S. 70<sup>o</sup> N 40 fs, 4 S 33 1/2<sup>o</sup> N. 37 1/2 fs, 5 N 39<sup>o</sup> N. 42 fs, 6 N 89<sup>o</sup> N 26 3/4 to the cor. of J. B. Brown's land, then with said land 7 N 40<sup>o</sup> East 102 1/2 fs, 8 N. 44<sup>o</sup> E. 5 1/2 fs. to D. Burkman (Deerfield Lot) then with said lot 9 S. 36 1/2<sup>o</sup> E. 117 1/2 fs. to the place of beginning containing 48 1/4 acres of land more or less

John O. Hoys Surveyor

Acknowledgment  
of Purchase.

I Joseph B. Brown hereby acknowledge that on this 29th day of July 1898 have purchased from Vincent Sebald and Samuel M. Buel, Trustees in No. 6891 Equity all that tract of land containing forty eight acres and one fourth of land at and for the sum of Twelve dollars and twenty cents per acre, described in the annexed advertisement and I hereby promise and obligate myself to comply with said terms on the ratification of the said sale by the Court.  
 John E. Martin, Atty.  
 Witness my hand and seal  
 J. B. Brown (seal)

# No. 6891 Equity

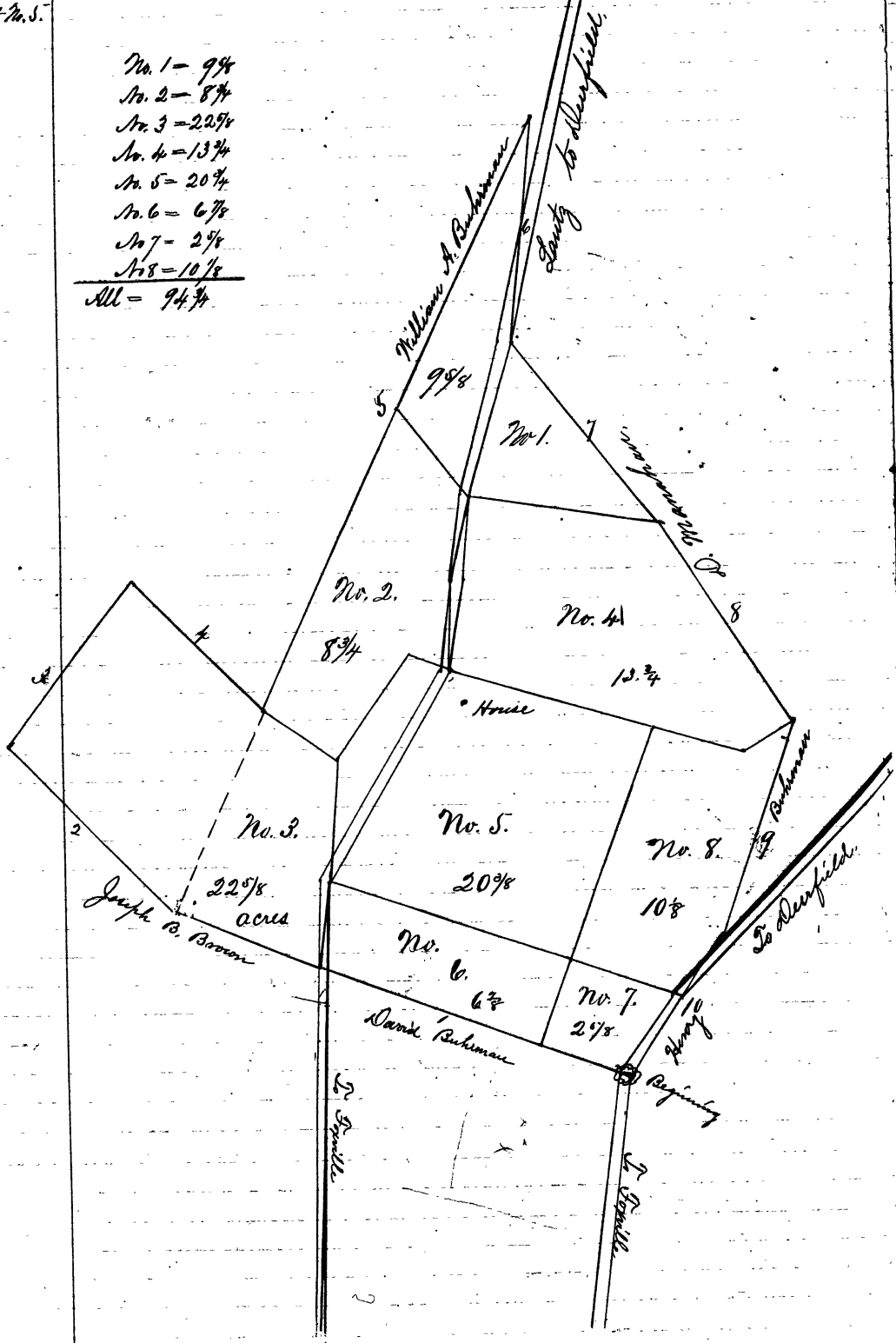
First Part of Exhibit  
at No. 4 and last  
Part of Exhibit No. 5  
inclusive.

Plat 6,

- No. 1 -  $9\frac{3}{4}$
- No. 2 -  $8\frac{3}{4}$
- No. 3 -  $22\frac{5}{8}$
- No. 4 -  $13\frac{3}{4}$
- No. 5 -  $20\frac{3}{8}$
- No. 6 -  $6\frac{3}{8}$
- No. 7 -  $2\frac{3}{8}$
- No. 8 -  $10\frac{1}{8}$

---

- All -  $94\frac{3}{4}$



## No 6891 Equity.

Beginning at a stake and stones at South East Corner of said plot  
6 and running thence with the out line thereof

1 N 68° W. 107 1/2 fms.

2 N 48° W. 50 fms.

3 N 37° E. 46 3/4 fms.

4 S 48° E. 41 1/2 fms.

5 N 25 1/2° E. 145 fms.

6 S 8° W. 45 1/2 fms.

7 S 37 3/4° E. 52 fms to a stone pile near a road.

8 S 35 3/4° E. 55 1/2 fms.

9 S 18° W. 50 fms.

10 S 33 1/2° W. 37 1/2 fms. to place of beginning containing 74 3/4 acres of land,  
more or less.

John C. Stays  
Surveyor.

Acknowledgment  
of Purchase.

I Charles W. Brown hereby acknowledge that on this 29th day of  
July 1878 I have purchased from Vincent Abold and Samuel W.  
Abely Trustees in No. 6891 Equity all that tract of land containing  
Ninety four and three fourth acres of land at a price of eight dollars and  
five cents per acre described in the annexed advertisement and plat  
upon the terms of sale set forth in the said advertisement and I  
promise and obligate myself to comply with same on the ratification  
of said sale by the Court.

Witness my hand and seal.

C. W. Brown (Seal)

Witness, John C. Martin Amr.